

NOTICE!!

These documents have been scanned!

Do not place un-scanned documents beneath this notice!

Do not remove this notice from this file!

GPO Jacket No. 560-102
Print Order 61540
Rise Business Services, LLC
Job=AZ15 5/28/2019



Box Number= AZ15092



Claim Begin-End: AMC380041-AMC380042

1 Initial Receipt



AZ15092-2

AMC379989-AMC380426

United States Department of the Interior

Bureau of Land Management
 BUSINESS & SUPPORT SVCS DIV
 ONE N CENTRAL AVE SUITE 800
 PHOENIX, AZ 85004 -4427
 Phone: (602) 417-9200

Receipt

No:

1450566

Transaction #: 1499214

Date of Transaction: 03/05/2007

CUSTOMER: TED BIGELOW
 PO BOX 323
 WITTMANN, AZ 85361

ENTERED IN COMPUTER

RECEIVED 4/17/07

LINE #	QTY	DESCRIPTION	REMARKS	UNIT PRICE	TOTAL
1	2.00	LOCATABLE MINERALS / MINING CLAIMS- NEW, UNADJUD, ONE OR MORE AUTH NOS / NEW MINING CLAIM LOCATION FEE \$30 (1993) CASES: AMC380041/\$30.00, AMC380042/\$30.00		- n/a -	60.00
2	2.00	LOCATABLE MINERALS / MINING CLAIMS- NEW, UNADJUD, ONE OR MORE AUTH NOS / NEW MINING CLAIM PROCESSING FEE \$15 (1930) CASES: AMC380041/\$15.00, AMC380042/\$15.00		- n/a -	30.00
3	2.00	LOCATABLE MINERALS / MINING CLAIMS- NEW, UNADJUD, ONE OR MORE AUTH NOS / NEW MINING CLM MAINT FEE \$125 (1993) CASES: AMC380041/\$125.00, AMC380042/\$125.00	MAINT 2007 (2)	- n/a -	250.00
TOTAL:					\$340.00

PAYMENT INFORMATION

NOTE: Items will appear on credit card statement as "Bureau of Land Management".

1	AMOUNT:	\$340.00	POSTMARKED:	N/A
	TYPE:	CREDIT CARD	RECEIVED:	03/05/2007
	NAME:	BIGELOW, TED PO BOX 323 WITTMANN AZ 85361		
	CARD NO:	XXXXXXXXXXXX6136	AUTH CODE:	005983
	NAME ON CARD:	THEODORE BIGELOW		
	EXPIRES:	11/30/2008		
	SIGNATURE:			

REMARKS

This receipt was generated by the automated BLM Collections and Billing System and is a paper representation of a portion of the official electronic record contained therein.

NOTICE!!

These documents have been scanned!

Do not place un-scanned documents beneath this notice!

Do not remove this notice from this file!

GPO Jacket No. 560-102
Print Order 61540
Rise Business Services, LLC
Job=AZ15 5/28/2019



Box Number= AZ15092



Claim Begin-End: AMC380041-AMC380042

2 Correspondence



AZ15092-2

AMC379989-AMC380426

A. Bunker
2/23/08

March 03, 2008

In Reply Refer To:

3800 (AZ-933) AB

AMC356911, AMC358555, AMC359141,
AMC360182, AMC372018, AMC374056,
AMC374740, AMC375056, AMC375152,
AMC375338, AMC375708, AMC376359,
AMC376465, AMC378253, AMC379270,
AMC380041, AMC383179

CERTIFIED MAIL - RETURN RECEIPT REQUESTED

DECISION

Billie L. Savage	:	AMC356911, AMC358555, AMC358798,
Red Picacho Mining Company, L.L.C.	:	AMC359143, AMC359144, AMC359145,
P.O. Box 790	:	AMC360183, AMC364226, AMC364608,
Wittmann, Arizona 85361	:	AMC364610, AMC369026, AMC375056,
CM-RRR #7006 3450 0002 4719 3065	:	AMC375057, AMC375153, AMC375154,
	:	AMC374740, AMC374746, AMC374747,
Ted and Sheila Bigelow	:	AMC375708, AMC375709, AMC375721,
Cameron Bigelow	:	AMC375715, AMC375716, AMC378253,
Devin Bigelow	:	AMC378254, AMC379274, AMC382069,
P.O. Box 323	:	AMC382070, AMC383181
Wittmann, Arizona 85361	:	
CM-RRR #7006 3450 0002 4719 3072	:	

Maintenance Fee Waiver Certifications Denied
Mining Claims Declared Forfeited

A notice, dated November 1, 2007, was sent to you requesting additional information regarding 49 mining claims for which Maintenance Fee Waiver Certifications (waivers) were filed for the 2008 assessment year. The information was required to be provided within 60 days of your receipt of the notice or the waivers would be denied and the claims would be declared forfeited. Twenty of the claims were declared forfeited in a separate decision letter dated November 1, 2007. We did not receive the requested information within the 60-day timeframe, which ended December 31, 2007. Therefore, the waivers are denied and the 29 mining claims listed above are hereby declared forfeited.

This decision does not relieve you of the liability for reclamation of all areas disturbed by your activities on lands covered by the subject mining claim(s) and/or site(s). After you complete the reclamation, you must notify the authorized officer of the appropriate surface managing agency so that the authorized officer may conduct a final site inspection and determine whether you may be released from liability.

If you fail to reclaim the land to the satisfaction of the authorized officer, the surface management agency may cite you for noncompliance under its surface management regulations. For land administered by the Bureau of Land Management (BLM), if you fail to reclaim the land to the satisfaction of the authorized officer as required in 43 C.F.R. Subpart 3809, BLM will issue an order of noncompliance under 43 C.F.R. 3809.601(a). If you fail to comply with the noncompliance order, BLM may take further action under 43 C.F.R. 3809.604.

Failure to conduct reclamation is a prohibited act that may subject you to criminal penalties. See 43 C.F.R. 3809.605(h) and 43 C.F.R. 3809.700. This decision may be appealed to the Interior Board of Land Appeals, Office of the Secretary, in accordance with the regulations contained in 43 C.F.R., Part 4, and the enclosed Form 1842-1. If an appeal is taken, your notice of appeal must be filed in this office (at the above address) within 30 days from receipt of this decision. The appellant has the burden of showing that the decision appealed from is in error.

If you wish to file a petition pursuant to regulation 43 C.F.R. 4.21 (58 FR 4939, January 19, 1993) for a stay of the effectiveness of this decision during the time that your appeal is being reviewed by the Board, the petition for a stay must accompany your notice of appeal. A petition for a stay is required to show sufficient justification based on the standards listed below. Copies of the notice of appeal and petition for a stay must also be submitted to each party named in this decision and to the Interior Board of Land Appeals and to the appropriate Office of the Solicitor (see 43 C.F.R. 4.413) at the same time the original documents are filed with this office. If you request a stay, you have the burden of proof to demonstrate that a stay should be granted.

Standards for Obtaining a Stay

Except as otherwise provided by law or other pertinent regulation, a petition for a stay of a decision pending appeal shall show sufficient justification based on the following standards:

- (1) The relative harm to the parties if the stay is granted or denied,
- (2) The likelihood of the appellant's success on the merits,
- (3) The likelihood of immediate and irreparable harm if the stay is not granted, and
- (4) Whether the public interest favors granting the stay.

If you have any questions about this Decision, please contact Amy Bunda at 602-417-9334. Please include your AMC serial number(s) on all correspondence.

/s/ Alvin L. Burch

Alvin L. Burch
Group Administrator
Renewable and Mineral Resources Group

Date: 2/25/08

ROUTING AND TRANSMITTAL SLIP

TO: (Name, office symbol, room number, building, Agency/Post)	Initials	Date
1. Amy Bunda (AZ 933)	AB	2/25/08
2. Al Burch (AZ 932)	AB	2/29/08
3. Pauline Brown (AZ 933)	AB	3/3/08
4.		
5.		
6.		
7.		
8.		
9.		

Action	File	Note and Return
Approval	For Clearance	Per Conversation
As Requested	For Correction	Prepare Reply
Circulate	For Your Information	See Me
Comment	Investigate	Signature
x Coordination	Justify	

REMARKS:

DO NOT use this form as a RECORD of approvals, concurrences, disposal, clearances, and similar actions

From: (Name, org. symbol, Agency/Post)

Amy Bunda
Land Law Examiner, AZ933

Room No.

Phone No.
FTS x 334OPTIONAL FORM 41 (Rev. 7/76)
Prescribed by GSA
FPMR (41 CFR) 101-11.206

SENDER: COMPLETE THIS SECTION	COMPLETE THIS SECTION ON DELIVERY
<p>■ Complete items 1, 2, and 3. Also complete item 4 if Restricted Delivery is desired.</p> <p>■ Print your name and address on the reverse so that we can return the card to you.</p> <p>■ Attach this card to the back of the mailpiece.</p> <p style="text-align: right; font-weight: bold;">MAR 03 2008</p> <p>Billie L. Savage Red Picacho Mining Company, L.L.C. P.O. Box 790 Wittmann, Arizona 85361</p> <p>933(AB) AMC356911; 358555; 359141; 360182; 372018; 374056; 374740; 375056; 375152; 375338; 375708; 376359; 376465; 378253; 379270; 380041; 383179</p>	<p>A. Signature <i>x Sheila Bigelow</i> <input type="checkbox"/> Agent <input type="checkbox"/> Addressee</p> <p>B. Received by (Printed Name) C. Date of Delivery <i>Sheila Bigelow</i> 3-5-08</p> <p>D. Is delivery address different from item 1? <input type="checkbox"/> Yes If YES, enter delivery address below: <input type="checkbox"/> No</p>
<p>3. Service Type</p> <p><input checked="" type="checkbox"/> Certified Mail <input type="checkbox"/> Express Mail <input type="checkbox"/> Registered <input checked="" type="checkbox"/> Return Receipt for Merchandise <input type="checkbox"/> Insured Mail <input type="checkbox"/> C.O.D.</p>	
<p>4. Restricted Delivery? (Extra Fee) <input type="checkbox"/> Yes</p>	
<p>2. Article Number (Transfer from service label) 7006 3450 0002 4719 3065</p>	
<p>PS Form 3811, February 2004 Domestic Return Receipt 102595-02-M-1540</p>	

SENDER: COMPLETE THIS SECTION	COMPLETE THIS SECTION ON DELIVERY
<p>■ Complete items 1, 2, and 3. Also complete item 4 if Restricted Delivery is desired.</p> <p>■ Print your name and address on the reverse so that we can return the card to you.</p> <p>■ Attach this card to the back of the mailpiece, or on the front if space permits.</p> <p style="text-align: right; font-weight: bold;">MAR 03 2008</p> <p>Ted and Sheila Bigelow Cameron Bigelow Devin Bigelow P.O. Box 323 Wittmann, Arizona 85361</p> <p>933(AB) AMC356911; 358555; 359141; 360182; 372018; 374056; 374740; 375056; 375152; 375338; 375708; 376359; 376465; 378253; 379270; 380041; 383179</p>	<p>A. Signature <i>x Sheila Bigelow</i> <input type="checkbox"/> Agent <input type="checkbox"/> Addressee</p> <p>B. Received by (Printed Name) C. Date of Delivery <i>Sheila Bigelow</i> 3-5-08</p> <p>D. Is delivery address different from item 1? <input type="checkbox"/> Yes If YES, enter delivery address below: <input type="checkbox"/> No</p>
<p>3. Service Type</p> <p><input checked="" type="checkbox"/> Certified Mail <input type="checkbox"/> Express Mail <input type="checkbox"/> Registered <input checked="" type="checkbox"/> Return Receipt for Merchandise <input type="checkbox"/> Insured Mail <input type="checkbox"/> C.O.D.</p>	
<p>4. Restricted Delivery? (Extra Fee) <input type="checkbox"/> Yes</p>	
<p>2. Article Number (Transfer from service label) 7006 3450 0002 4719 3072</p>	
<p>PS Form 3811, February 2004 Domestic Return Receipt 102595-02-M-1540</p>	

UNITED STATES POSTAL SERVICE

PHOENIX AZ 850

First Class Mail

Postage & Fees Paid

Permit No. G-10

05 MAR 2008 PM 4 1

AZ
933

Sender: Please print your name, address, and ZIP+4 in this box

U.S. DEPARTMENT OF THE INTERIOR
BUREAU OF LAND MANAGEMENT
ARIZONA STATE OFFICE
ONE NORTH CENTRAL AVE. SUITE 800
PHOENIX, ARIZONA 85004-4427

PHOENIX, ARIZONA

2008 MAR -6 P 1:18

RECEIVED
BLM AZ STATE OFFICE

427



UNITED STATES POSTAL SERVICE

PHOENIX AZ 850

First Class Mail

Postage & Fees Paid

Permit No. G-10

05 MAR 2008 PM 4 1

AZ
933

Sender: Please print your name, address, and ZIP+4 in this box

U.S. DEPARTMENT OF THE INTERIOR
BUREAU OF LAND MANAGEMENT
ARIZONA STATE OFFICE
ONE NORTH CENTRAL AVE. SUITE 800
PHOENIX, ARIZONA 85004-4427

PHOENIX, ARIZONA

2008 MAR -6 P 1:18

RECEIVED
BLM AZ STATE OFFICE

427



A. Banda
11/1/07
Cost
11/1/07

November 01, 2007

In Reply Refer To:

3800 (AZ-933) AB

AMC372018, AMC374056, AMC375338,

AMC375708, AMC376359, AMC376465,

AMC380041, AMC383179

CERTIFIED MAIL - RETURN RECEIPT REQUESTED

DECISION

✓ Red Picacho Mining Company, LLC	:	AMC372018, AMC372019, AMC374056,
P.O. Box 790	:	AMC374057, AMC375340, AMC375346,
Wittmann, Arizona 85361	:	AMC375347, AMC376359,
CM-RRR #7006 2760 0005 5867 3468	:	AMC375711 through AMC375714,
	:	AMC376465 through AMC376467,
✓ Ted and Sheila Bigelow	:	AMC376471, AMC376473, AMC380041,
P.O. Box 323	:	AMC383179, AMC383180
Wittmann, Arizona 85361	:	
CM-RRR #7006 2760 0005 5867 3475	:	

Maintenance Fee Waiver Certifications Denied Mining Claims Declared Forfeited

The maintenance fee waiver certifications (small miner waivers) filed for the twenty claims listed above are denied. Because the waivers are denied and because the required maintenance fee payments due on or before September 1, 2007, were not paid, these claims are declared forfeited.

By September 1 of each year, claimants must pay an annual maintenance fee of \$125, in accordance with 43 C.F.R. 3000.12(a), 3830.21, and 3834.11(a)(2), or submit a valid waiver, in accordance with 43 C.F.R. 3835.1, 3835.10, and 3835.11. On August 31, 2007, we received a small miner waiver from Red Picacho Mining Company, LLC, covering 10 claims (AMC375711 through AMC375714, AMC376359, AMC376465 through AMC376467, AMC376471, and AMC376473), and a small miner waiver from Ted and Sheila Bigelow covering 10 claims (AMC372018, AMC372019, AMC374056, AMC374057, AMC375340, AMC375346, AMC375347, AMC383179, AMC383180, and AMC380041). We did not receive the maintenance fees for these 20 claims on or before September 1, 2007.

20 claims closed. AB

To qualify for a small miner waiver, you and all related parties must hold no more than a total of 10 mining claims or sites nationwide. 43 C.F.R. 3835.1(b) and 3835.11(a)(1). "Related party means a) the spouse and dependent children of the claimant as defined in section 152 of the Internal Revenue Code of 1986 [26 U.S.C. section 152]; or, b) a person who controls, is controlled by, or is under common control with the claimant." "Control means actual control, legal control, or the power to exercise control, through or by common directors, officers, stockholders, a voting trust, or a holding company or investment company, or any other means." 43 C.F.R. 3830.5. The attached Arizona Corporation Commission documentation shows that Ted and Sheila Bigelow are the Organizers and Members of Red Picacho Mining Company, LLC. Because Ted and Sheila Bigelow are in control of all of these 20 claims, you are not eligible for small miner waivers under 43 C.F.R. 3835.1(b) and 3835.11(a)(1).

In accordance with 43 C.F.R. 3835.92(d), because you and related parties submitted small miner waiver requests for more than 10 mining claims or sites and failed to pay the maintenance fee for each claim or site on or before the due date, you forfeit the mining claims or sites and may be subject to criminal penalties under 18 U.S.C. 1001.

This decision does not relieve you of the liability for reclamation of all areas disturbed by your activities on lands covered by the subject mining claim(s) and/or site(s). After you complete the reclamation, you must notify the authorized officer of the appropriate surface managing agency so that the authorized officer may conduct a final site inspection and determine whether you may be released from liability. If you fail to reclaim the land to the satisfaction of the authorized officer, the surface management agency may cite you for noncompliance under its surface management regulations. For land administered by the Bureau of Land Management (BLM), if you fail to reclaim the land to the satisfaction of the authorized officer as required in 43 C.F.R. Subpart 3809, BLM will issue an order of noncompliance under 43 C.F.R. 3809.601(a). If you fail to comply with the noncompliance order, BLM may take further action under 43 C.F.R. 3809.604. Failure to conduct reclamation is a prohibited act that may subject you to criminal penalties. See 43 C.F.R. 3809.605(h) and 43 C.F.R. 3809.700.

This decision may be appealed to the Interior Board of Land Appeals, Office of the Secretary, in accordance with the regulations contained in 43 C.F.R., Part 4, and the enclosed Form 1842-1. If an appeal is taken, your notice of appeal must be filed in this office (at the above address) within 30 days from receipt of this decision. The appellant has the burden of showing that the decision appealed from is in error.

If you wish to file a petition pursuant to regulation 43 C.F.R. 4.21 (58 FR 4939, January 19, 1993) for a stay of the effectiveness of this decision during the time that your appeal is being reviewed by the Board, the petition for a stay must accompany your notice of appeal. A petition for a stay is required to show sufficient justification based on the standards listed below. Copies of the notice of appeal and petition for a stay must also be submitted to each party named in this decision and to the Interior Board of Land Appeals and to the appropriate Office of the Solicitor (see 43 C.F.R. 4.413) at the same time the original documents are filed with this office. If you request a stay, you have the burden of proof to demonstrate that a stay should be granted.

Standards for Obtaining a Stay

Except as otherwise provided by law or other pertinent regulation, a petition for a stay of a decision pending appeal shall show sufficient justification based on the following standards:

- (1) The relative harm to the parties if the stay is granted or denied,
- (2) The likelihood of the appellant's success on the merits,
- (3) The likelihood of immediate and irreparable harm if the stay is not granted, and
- (4) Whether the public interest favors granting the stay.

Please include your AMC serial number(s) on all correspondence. If you have questions regarding this Decision, please contact Amy Bunda at 602-417-9334 or amy_bunda@blm.gov.

/S/ Ralph Costa

For Alvin L. Burch
Group Administrator
Renewable and Mineral Resources Group

Enclosure

ABunda:pb:11/01/07

SENDER: COMPLETE THIS SECTION

- Complete items 1, 2, and 3. Also complete item 4 if Restricted Delivery is desired.
- Print your name and address on the reverse so that we can return the card to you.
- Attach this card to the back of the mailpiece, or on the front if space permits.

1. Article Addressed to: NOV 01 2007

Red Picacho Mining Company, L.L.C.
P.O. Box 790
Wittmann, Arizona 85361
933(AB) AMC372018, AMC374056,
AMC375338, AMC375708, AMC376359,
AMC376465, AMC380041, AMC383179

2. Article Number
(Transfer from service label)

7006 2760 0005 5867 3468

PS Form 3811, February 2004

Domestic Return Receipt

102595-02-M-1540

COMPLETE THIS SECTION ON DELIVERY

A. Signature

X Sheila Bigelow

☐ Agent☐ Addressee

B. Received by (Printed Name)

Sheila Bigelow

C. Date of Delivery

NOV 01 2007

D. Is delivery address different from item 1? ☐ YesIf YES, enter delivery address below: ☐ No

3. Service Type

☒ Certified Mail☐ Express Mail☐ Registered☒ Return Receipt for Merchandise☐ Insured Mail☐ C.O.D.

4. Restricted Delivery? (Extra Fee)

☐ Yes

SENDER: COMPLETE THIS SECTION

- Complete items 1, 2, and 3. Also complete item 4 if Restricted Delivery is desired.
- Print your name and address on the reverse so that we can return the card to you.
- Attach this card to the back of the mailpiece, or on the front if space permits.

1. Article Addressed to: NOV 01 2007

Ted and Sheila Bigelow
P.O. Box 323
Wittmann, Arizona 85361
933(AB) AMC372018, AMC374056,
AMC375338, AMC375708, AMC376359,
AMC376465, AMC380041, AMC383179

2. Article Number
(Transfer from service label)

7006 2760 0005 5867 3475

PS Form 3811, February 2004

Domestic Return Receipt

102595-02-M-1540

COMPLETE THIS SECTION ON DELIVERY

A. Signature

X Sheila Bigelow

☐ Agent☐ Addressee

B. Received by (Printed Name)

Sheila Bigelow

C. Date of Delivery

NOV 02 2007

D. Is delivery address different from item 1? ☐ YesIf YES, enter delivery address below: ☐ No

3. Service Type

☒ Certified Mail☐ Express Mail☐ Registered☒ Return Receipt for Merchandise☐ Insured Mail☐ C.O.D.

4. Restricted Delivery? (Extra Fee)

☐ Yes

UNITED STATES POSTAL SERVICE

PHOENIX AZ 852

02 NOV 2007 PM 8 T

First-Class Mail
Postage & Fees Paid
USPS
Permit No. G-10

• Sender: Please print your name, address, and ZIP+4 in this box •

AZ
933

U.S. DEPARTMENT OF THE INTERIOR
BUREAU OF LAND MANAGEMENT
ARIZONA STATE OFFICE
ONE NORTH CENTRAL AVE. SUITE 800
PHOENIX, ARIZONA 85004-4427

ARIZONA
STATE OFFICE
PHOENIX, ARIZONA
2007 NOV -4 P 3:57
BUREAU OF
LAND MANAGEMENT

UNITED STATES POSTAL SERVICE

PHOENIX AZ 852

02 NOV 2007 PM 8 T

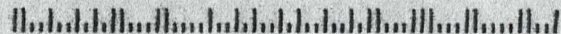
First-Class Mail
Postage & Fees Paid
USPS
Permit No. G-10

• Sender: Please print your name, address, and ZIP+4 in this box •

AZ
933

U.S. DEPARTMENT OF THE INTERIOR
BUREAU OF LAND MANAGEMENT
ARIZONA STATE OFFICE
ONE NORTH CENTRAL AVE. SUITE 800
PHOENIX, ARIZONA 85004-4427

ARIZONA
STATE OFFICE
PHOENIX, ARIZONA
2007 NOV -4 P 3:52
BUREAU OF
LAND MANAGEMENT



Date: 11/1/07

ROUTING AND TRANSMITTAL SLIP

TO: (Name, office symbol, room number, building, Agency/Post)	Initials	Date
1. Amy Bunda (AZ 933)	AB	11/1/07
2. Al Burch (AZ 932)	re	11/1/07
3. Pauline Brown (AZ 933)	PB	NOV 01 2007
4.		
5.		
6.		
7.		
8.		
9.		

Action	File	Note and Return
Approval	For Clearance	Per Conversation
As Requested	For Correction	Prepare Reply
Circulate	For Your Information	See Me
Comment	Investigate	X Signature
x Coordination	Justify	

REMARKS:

DO NOT use this form as a RECORD of approvals, concurrences, disposal, clearances, and similar actions

From: (Name, org. symbol, Agency/Post) Amy Bunda Land Law Examiner, AZ933	Room No.
	Phone No. FTS x 334

OPTIONAL FORM 41 (Rev. 7/76)
 Prescribed by GSA
 FPMR (41 CFR) 101-11.206

10/18/2007

**Arizona Corporation Commission
State of Arizona Public Access System**

4:58 PM

Jump To...

Scanned Documents

Corporate Inquiry	
File Number: L-1370874-3	Check Corporate Status
Corp. Name: RED PICACHO MINING COMPANY, LLC	

Domestic Address

5534 W PALMAIRE AVE
GLENDALE, AZ 85301

Statutory Agent Information

Agent Name: MARK JA HUGHES
Agent Mailing/Physical Address:
5534 W PALMAIRE AVE
GLENDALE, AZ 85301
Agent Status: APPOINTED 06/04/2007
Agent Last Updated: 06/08/2007

Additional Corporate Information

Corporation Type: DOMESTIC L.L.C.	Business Type:
Incorporation Date: 06/04/2007	Corporate Life Period: PERPETUAL
Domicile: ARIZONA	County: MARICOPA
Approval Date: 06/08/2007	Original Publish Date:

Member Information

SHIELA BIGELOW MEMBER 21655 W HARDING AVE WITTMAN, AZ 85361 Date of Taking Office: 06/04/2007	TED BIGELOW MEMBER 21655 W HARDING AVE WITTMAN, AZ 85361 Date of Taking Office: 06/04/2007
------------------------------------------------------------------------------------------------------------------	---------------------------------------------------------------------------------------------------------------

Last Updated: 06/08/2007

Last Updated: 06/08/2007

Scanned Documents

(Click on gray button to view document)

Document Number	Description	Date Received
02026645	ARTICLES OF ORGANIZATION	06/04/2007

[Back To Top](#)

- [Corporate Name Search Instructions](#)
- [General Web Site Usage Instructions](#)
- [Return to STARPAS Main Menu](#)
- [Return to A.C.C. Corporations Division Main Page](#)
- [Return to Arizona Corporation Commission Home Page](#)

Arizona Corporation Commission



Return to
Corporate
Information

[Back](#)

Rotate & Zoom

100 %



AR CORPORATION COMMISSION
FILED

AR Corp. Commission

02026645

JUN 8 4 2007

ARTICLES OF ORGANIZATION

OF

FILE NO. L-13707743 **RED FIREARMS MINING COMPANY, LLC**
(An Arizona Limited Liability Company)

1. **Name.** The name of the limited liability company is Red Firearms Mining Company, LLC ("the Company").
2. **Registered Office; Principal Place of Business.** The address of the Company's registered office in Arizona and its known place of business is c/o Ted and Sheila Bigelow, 21655 West Harding Avenue, Wittmann, Arizona 85361.
3. **Statutory Agent.** The name and address of the Company's agent for service of process is Ted Bigelow, 21655 West Harding Avenue, Wittmann, Arizona 85361.
4. **Management.** Management of the Company is reserved to the members. The name and address of each member are Ted Bigelow, 21655 West Harding Avenue, Wittmann, Arizona 85361, and Sheila Bigelow, 21655 West Harding Avenue, Wittmann, Arizona 85361.
5. **Purpose.** Initially, the Company shall have the purpose of engaging in the business of owning and operating certain mining claims, provided the Company shall be capable of engaging in any activity permitted under law.
6. **Amendment.** The Company's Articles of Organization may be amended only by articles of amendment signed by all of the Members.

ORGANIZERS:

Ted Bigelow
Ted Bigelow
May 30, 2007

Sheila Bigelow
Sheila Bigelow
May 30, 2007

ACCEPTANCE BY STATUTORY AGENT

The undersigned, having been appointed to serve as statutory agent of Red Firearms Mining Company, LLC, an Arizona limited liability company, hereby accepts such appointment to serve until removal or resignation pursuant to law.

Ted Bigelow
Ted Bigelow

A. Bunch
11/1/07
Cash
11/1/07

November 01, 2007

In Reply Refer To:

3800 (AZ-933) AB

AMC356911, AMC358555, AMC359141,
AMC360182, AMC372018, AMC374056,
AMC374740, AMC375056, AMC375152,
AMC375338, AMC375708, AMC376359,
AMC376465, AMC378253, AMC379270,
AMC380041, AMC383179

CERTIFIED MAIL - RETURN RECEIPT REQUESTED

NOTICE

✓ Billie L. Savage	:	AMC356911, AMC358555, AMC358798,
P.O. Box 790	:	AMC359143 through AMC359145,
Wittmann, Arizona 85361	:	AMC360183, AMC364226, AMC364608,
CM-RRR #7006 2760 0005 5867 3482	:	AMC364610, AMC369026, AMC372018,
	:	AMC372019, AMC374056, AMC374057,
✓ Red Picacho Mining Company, L.L.C.	:	AMC374740, AMC374746, AMC374747,
P.O. Box 790	:	AMC375056, AMC375057, AMC375153,
Wittmann, Arizona 85361	:	AMC375154, AMC375340, AMC375346,
CM-RRR #7006 2760 0005 5867 3499	:	AMC375347, AMC375708, AMC375709,
	:	AMC375721, AMC376359,
✓ Ted and Sheila Bigelow	:	AMC375711 through AMC375716,
P.O. Box 323	:	AMC376465 through AMC376467,
Wittmann, Arizona 85361	:	AMC376471, AMC376473, AMC378253,
CM-RRR #7006 2760 0005 5867 3505	:	AMC378254, AMC379274, AMC380041,
	:	AMC382069, AMC382070, AMC383179,
✓ Cameron Bigelow	:	AMC383180, AMC383187
P.O. Box 323	:	
Wittmann, Arizona 85361	:	
CM-RRR #7006 2760 0005 5867 3512	:	
	:	
✓ Devin Bigelow	:	
P.O. Box 965	:	
Wittmann, Arizona 85361	:	
CM-RRR #7006 2760 0005 5867 3529	:	

Additional Information Required

On August 31, 2007, we received eight Maintenance Fee Waiver Certifications (small miner waivers) submitted together, which cover 74 mining claims. We require further information in order to verify the validity of the small miner waivers for the 49 claims listed above.

In accordance with 43 C.F.R. 3835.1(b), to qualify for a small miner waiver, you and all related parties must hold or control no more than a total of 10 mining claims or sites nationwide. As defined at 43 C.F.R. 3830.5, "related party means: a) the spouse and dependent children of the claimant as defined in section 152 of the Internal Revenue Code of 1986 [26 U.S.C. section 152]; or b) A person who controls, is controlled by, or is under common control with the claimant. "Control means actual control, legal control, or the power to exercise control, through or by common directors, officers, stockholders, a voting trust, or a holding company or investment company, or any other means."

- 1) Ted and Sheila Bigelow submitted a waiver for 10 claims (AMC372018, AMC372019, AMC374056, AMC374057, AMC375340, AMC375346, AMC375347, AMC383179, AMC383180, and AMC380041). Cameron Bigelow submitted one waiver for 10 claims (AMC375056, AMC375057, AMC375153, AMC375154, AMC375708, AMC375709, AMC375715, AMC375716, AMC375721, and AMC374740). Devin Bigelow submitted a waiver for 10 claims (AMC358798, AMC364226, AMC364610, AMC364608, AMC369026, AMC374746, AMC374747, AMC382069, AMC382070, and AMC383181). Ted, and Sheila, and Cameron are at the same address. Please provide a notarized statement explaining the relationships among Ted, Sheila, Cameron, and Devin.
- 2) Red Picacho Mining Company, L.L.C. submitted a waiver for 10 claims (AMC375711 through AMC375714, AMC376359, AMC376465 through AMC376467, AMC376471, and AMC376473). Billie L. Savage submitted a waiver for 9 claims (AMC356911, AMC358555, AMC359143 through AMC359145, AMC360183, AMC378253, AMC378254, and AMC379274). Both parties are at the same address. Please provide a notarized statement explaining the relationship between Red Picacho Mining Company, L.L.C. and Billie L. Savage.

Please provide the documents requested within 60 days of receipt of this letter. If we do not receive the requested information, we will deny the small miner waivers and the claims will be forfeited.

If you have any questions about this Notice, please contact Amy Bunda at 602-417-9334. Please include your AMC serial number(s) on all correspondence.

/S/ Ralph Costa

For Alvin L. Burch
Group Administrator
Renewable and Mineral Resources Group

Date: 11/1/07

ROUTING AND TRANSMITTAL SLIP

TO: (Name, office symbol, room number, building, Agency/Post)	Initials	Date
1. Amy Bunda (AZ 933)	AB	11/1/07
2. Al Burch (AZ 932)	AB	11/1/07
3. Pauline Brown (AZ 933)	PB	NOV 01 2007
4.		
5.		
6.		
7.		
8.		
9.		

Action	File	Note and Return
Approval	For Clearance	Per Conversation
As Requested	For Correction	Prepare Reply
Circulate	For Your Information	See Me
Comment	Investigate	X Signature
x Coordination	Justify	

REMARKS:

DO NOT use this form as a RECORD of approvals, concurrences, disposal, clearances, and similar actions


From: (Name, org. symbol, Agency/Post) Amy Bunda Land Law Examiner, AZ933	Room No.
	Phone No. FTS x 334

OPTIONAL FORM 41 (Rev. 7/76)
 Prescribed by GSA
 FPMR (41 CFR) 101-11.206

SENDER: COMPLETE THIS SECTION	COMPLETE THIS SECTION ON DELIVERY
<p>■ Complete items 1, 2, and 3. Also complete item 4 if Restricted Delivery is desired.</p> <p>■ Print your name and address on the reverse so that we can return the card to you.</p> <p>■ Attach this card to the back of the mailpiece, or on the front if space permits.</p>	<p>A. Signature <div style="display: flex; align-items: center;"> x <div style="border-bottom: 1px solid black; flex-grow: 1;">Sheila Bigelow</div> <div style="margin-left: 10px;"> <input type="checkbox"/> Agent <input type="checkbox"/> Addressee </div> </div> </p> <p>B. Received by (Printed Name) <div style="border-bottom: 1px solid black; width: 100%;">Sheila Bigelow</div> </p> <p>C. Date of Delivery <div style="border-bottom: 1px solid black; width: 100%;">NOV 02 2007</div> </p> <p>D. Is delivery address different from item 1? <input type="checkbox"/> Yes If YES, enter delivery address below: <input type="checkbox"/> No </p>
<p>1. Article Addressed to: NOV 01 2007</p> <div style="border: 1px solid black; padding: 5px; margin-top: 10px;"> <p>Billie L. Savage P.O. Box 790 Wittmann, Arizona 85361 933(AB) AMC356911, 358555, 359141, 360182, 372018 374056, 374740, 375056, 375152, 375338, 375708, 376359, 376465, 378253, 379270, 380041, 383179</p> </div>	<p>3. Service Type</p> <div style="display: flex; justify-content: space-between;"> <div> <input checked="" type="checkbox"/> Certified Mail <input type="checkbox"/> Registered <input type="checkbox"/> Insured Mail </div> <div> <input type="checkbox"/> Express Mail <input checked="" type="checkbox"/> Return Receipt for Merchandise <input type="checkbox"/> C.O.D. </div> </div> <p>4. Restricted Delivery? (Extra Fee) <input type="checkbox"/> Yes</p>
<p>2. Article Number 7006 2760 0005 5867 3482</p> <p><small>(Transfer from service label)</small></p>	
<div style="display: flex; justify-content: space-between; font-size: 0.8em;"> PS Form 3811, February 2004 Domestic Return Receipt 102595-02-M-1540 </div>	

SENDER: COMPLETE THIS SECTION	COMPLETE THIS SECTION ON DELIVERY
<p>■ Complete items 1, 2, and 3. Also complete item 4 if Restricted Delivery is desired.</p> <p>■ Print your name and address on the reverse so that we can return the card to you.</p> <p>■ Attach this card to the back of the mailpiece, or on the front if space permits.</p>	<p>A. Signature <div style="display: flex; align-items: center;"> x <div style="border-bottom: 1px solid black; flex-grow: 1;">Sheila Bigelow</div> <div style="margin-left: 10px;"> <input type="checkbox"/> Agent <input type="checkbox"/> Addressee </div> </div> </p> <p>B. Received by (Printed Name) <div style="border-bottom: 1px solid black; width: 100%;">Sheila Bigelow</div> </p> <p>C. Date of Delivery <div style="border-bottom: 1px solid black; width: 100%;">NOV 02 2007</div> </p> <p>D. Is delivery address different from item 1? <input type="checkbox"/> Yes If YES, enter delivery address below: <input type="checkbox"/> No </p>
<p>1. Article Addressed to: NOV 01 2007</p> <div style="border: 1px solid black; padding: 5px; margin-top: 10px;"> <p>Red Picacho Mining Company, L.L.C. P.O. Box 790 Wittmann, Arizona 85361 933(AB) AMC356911, 358555, 359141, 360182, 372018, 374056, 374740, 375056, 375152, 375338, 375708, 376359, 376465, 378253, 379270, 380041, 383179</p> </div>	<p>3. Service Type</p> <div style="display: flex; justify-content: space-between;"> <div> <input checked="" type="checkbox"/> Certified Mail <input type="checkbox"/> Registered <input type="checkbox"/> Insured Mail </div> <div> <input type="checkbox"/> Express Mail <input checked="" type="checkbox"/> Return Receipt for Merchandise <input type="checkbox"/> C.O.D. </div> </div> <p>4. Restricted Delivery? (Extra Fee) <input type="checkbox"/> Yes</p>
<p>2. Article Number 7006 2760 0005 5867 3499</p> <p><small>(Transfer from service label)</small></p>	
<div style="display: flex; justify-content: space-between; font-size: 0.8em;"> PS Form 3811, February 2004 Domestic Return Receipt 102595-02-M-1540 </div>	

UNITED STATES POSTAL SERVICE



First-Class Mail
Postage & Fees Paid
USPS
Permit No. G-10

• Sender: Please print your name, address, and ZIP+4 in this box •

AZ
933
U.S. DEPARTMENT OF THE INTERIOR
BUREAU OF LAND MANAGEMENT
ARIZONA STATE OFFICE
ONE NORTH CENTRAL AVE. SUITE 800
PHOENIX, ARIZONA 85004-4427

ARIZONA
STATE OFFICE
PHOENIX, ARIZONA

2007 NOV - 4 P 3: 57

RECEIVED
BUREAU OF
LAND MANAGEMENT

UNITED STATES POSTAL SERVICE



First-Class Mail
Postage & Fees Paid
USPS
Permit No. G-10

• Sender: Please print your name, address, and ZIP+4 in this box •

AZ
933
U.S. DEPARTMENT OF THE INTERIOR
BUREAU OF LAND MANAGEMENT
ARIZONA STATE OFFICE
ONE NORTH CENTRAL AVE. SUITE 800
PHOENIX, ARIZONA 85004-4427

ARIZONA
STATE OFFICE
PHOENIX, ARIZONA

2007 NOV - 4 P 3: 57

RECEIVED
BUREAU OF
LAND MANAGEMENT

SENDER: COMPLETE THIS SECTION

- Complete items 1, 2, and 3. Also complete item 4 if Restricted Delivery is desired.
- Print your name and address on the reverse so that we can return the card to you.
- Attach this card to the back of the mailpiece, or on the front if space permits.

1. Article Addressed to: NOV 01 2007

Ted and Sheila Bigelow
P.O. Box 323

Wittmann, Arizona 85361

933(AB) AMC356911, 358555, 359141, 360182, 372018
 374056, 374740, 375056, 375152, 375338, 375708,
 376359, 376465, 378253, 379270, 380041, 383179

COMPLETE THIS SECTION ON DELIVERY

A. Signature

X *Sheila Bigelow*☐ Agent☐ Addressee

B. Received by (Printed Name)

Sheila Bigelow

C. Date of Delivery

D. Is delivery address different from item 1? ☐ YesIf YES, enter delivery address below: ☐ No

3. Service Type

☒ Certified Mail☐ Express Mail☐ Registered☒ Return Receipt for Merchandise☐ Insured Mail☐ C.O.D.

4. Restricted Delivery? (Extra Fee)

☐ Yes

2. Article Number

(Transfer from service label)

7006 2760 0005 5867 3505

PS Form 3811, February 2004

Domestic Return Receipt

102595-02-M-1540

SENDER: COMPLETE THIS SECTION

- Complete items 1, 2, and 3. Also complete item 4 if Restricted Delivery is desired.
- Print your name and address on the reverse so that we can return the card to you.
- Attach this card to the back of the mailpiece, or on the front if space permits.

1. Article Addressed to: NOV 01 2007

Cameron Bigelow
P.O. Box 323

Wittmann, Arizona 85361

933(AB) AMC356911, 358555, 359141, 360182, 372018
 374056, 374740, 375056, 375152, 375338, 375708,
 376359, 376465, 378253, 379270, 380041, 383179

COMPLETE THIS SECTION ON DELIVERY

A. Signature

X *Sheila Bigelow*☐ Agent☐ Addressee

B. Received by (Printed Name)

Sheila Bigelow

C. Date of Delivery

D. Is delivery address different from item 1? ☐ YesIf YES, enter delivery address below: ☐ No

3. Service Type

☒ Certified Mail☐ Express Mail☐ Registered☒ Return Receipt for Merchandise☐ Insured Mail☐ C.O.D.

4. Restricted Delivery? (Extra Fee)

☐ Yes

2. Article Number

(Transfer from service label)

7006 2760 0005 5867 3512

PS Form 3811, February 2004

Domestic Return Receipt

102595-02-M-1540

SENDER: COMPLETE THIS SECTION

- Complete items 1, 2, and 3. Also complete item 4 if Restricted Delivery is desired.
- Print your name and address on the reverse so that we can return the card to you.
- Attach this card to the back of the mailpiece, or on the front if space permits.

1. Article Addressed to: NOV 01 2007

Devin Bigelow
P.O. Box 965

Wittmann, Arizona 85361

933(AB) AMC356911, 358555, 359141, 360182, 372018
 374056, 374740, 375056, 375152, 375338, 375708,
 376359, 376465, 378253, 379270, 380041, 383179

COMPLETE THIS SECTION ON DELIVERY

A. Signature

X *Sheila Bigelow*☒ Agent☐ Addressee

B. Received by (Printed Name)

Sheila Bigelow

C. Date of Delivery

D. Is delivery address different from item 1? ☐ YesIf YES, enter delivery address below: ☐ No

3. Service Type

☒ Certified Mail☐ Express Mail☐ Registered☒ Return Receipt for Merchandise☐ Insured Mail☐ C.O.D.

4. Restricted Delivery? (Extra Fee)

☐ Yes

2. Article Number

(Transfer from service label)

7006 2760 0005 5867 3529

PS Form 3811, February 2004

Domestic Return Receipt

102595-02-M-1540

UNITED STATES POSTAL SERVICE


PHOENIX AZ 85004-4427

First-Class Mail
Postage & Fees Paid
USPS
Permit No. G-10

• Sender: Please print your name, address, and ZIP+4 in this box •

AZ
933
U.S. DEPARTMENT OF THE INTERIOR
BUREAU OF LAND MANAGEMENT
ARIZONA STATE OFFICE
ONE NORTH CENTRAL AVE. SUITE 800
PHOENIX, ARIZONA 85004-4427

RECEIVED
BUREAU OF
LAND MANAGEMENT
2001 NOV - 7 P 1:52



UNITED STATES POSTAL SERVICE

PHOENIX AZ 85004-4427

First-Class Mail
Postage & Fees Paid
USPS
Permit No. G-10

• Sender: Please print your name, address, and ZIP+4 in this box •

AZ
933
U.S. DEPARTMENT OF THE INTERIOR
BUREAU OF LAND MANAGEMENT
ARIZONA STATE OFFICE
ONE NORTH CENTRAL AVE. SUITE 800
PHOENIX, ARIZONA 85004-4427

RECEIVED
BUREAU OF
LAND MANAGEMENT
2001 NOV - 4 P 3:57
ARIZONA
STATE OFFICE
PHOENIX, ARIZONA

UNITED STATES POSTAL SERVICE

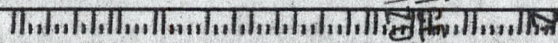
PHOENIX AZ 85004-4427

First-Class Mail
Postage & Fees Paid
USPS
Permit No. G-10

• Sender: Please print your name, address, and ZIP+4 in this box •

AZ
933
U.S. DEPARTMENT OF THE INTERIOR
BUREAU OF LAND MANAGEMENT
ARIZONA STATE OFFICE
ONE NORTH CENTRAL AVE. SUITE 800
PHOENIX, ARIZONA 85004-4427

RECEIVED
BUREAU OF
LAND MANAGEMENT
2001 NOV - 6 P 2:20
ARIZONA
STATE OFFICE
PHOENIX, ARIZONA



NOTICE!!

These documents have been scanned!

Do not place un-scanned documents beneath this notice!

Do not remove this notice from this file!

GPO Jacket No. 560-102
Print Order 61540
Rise Business Services, LLC
Job=AZ15 5/28/2019



Box Number= AZ15092



Claim Begin-End: AMC380041-AMC380042

3 Transfers



AZ15092-2

AMC379989-AMC380426

AMC 380041

QUIT CLAIM DEED

THIS QUITCLAIM DEED, Executed this **29th** Day of **August, 2007**,

by the following parties hereinafter referred to as GRANTOR(S),

1. **Denise Arnold - Address: 21135 W. Chuckwagon Ln., Wittmann, AZ 85361**
2. **Cameron Bigelow - Address: P.O. Box 323, Wittmann, AZ 85361**
3. **Devin Bigelow - Address: P.O. Box 965, Wittmann, AZ 85361**
4. **Megan Bigelow - Address: P.O. Box 323, Wittmann, AZ 85361**
5. **Billie L. Savage - Address: P.O. Box 790, Wittmann, AZ 85361**
6. **Evan Savage - Address: 5904 W. Monte Cristo Ave., Glendale, AZ 85306**

To second parties, hereinafter referred to as GRANTEES,

1. **Ted Bigelow - Address: P.O. Box 323, Wittmann, AZ 85361**
2. **Sheila Bigelow - Address: P.O. Box 323, Wittmann, AZ 85361**


WITNESSETH, That the said GRANTORS, for good consideration and the sum of Ten Dollars (\$10.00), paid by the GRANTEES, the receipt whereof is hereby acknowledged, does hereby remise, release and quitclaim unto the said GRANTEES forever, all the right, title, interest, and claim which the said GRANTORS have in and to the following described mining claim, and improvements and appurtenances thereto in the County of: **Maricopa**, State of: **Arizona**, to wit:

MINING CLAIM: AMC380041; Highgrader's Folly #1

PHOENIX, ARIZONA
EXEMPT PER ARS 11-1134 A-6

2007 AUG 31 A 11:32

RECEIVED
B.L.M. AZ STATE OFFICE



ENTERED INTO COMPUTER

9/13/07 ARB

2/sc

IN WITNESS WHEREOF, The said GRANTORS has signed and sealed these presents the day and year first above written. Signed, sealed and delivered in the presence of:

en. Signed, sealed and delivered in the presence of:

Signature: Denise Arnold

Signature: Cameron Bigelow

Signature: Devin Bigler

Signature: Megan Bigelow

Signature: Bellie L. Savage per P.O. Shute, Big Lake

Signature: Evan Savage per p.o. & State Begitlan


STATE OF ARIZONA }
COUNTY OF Maricopa }
On 8/30/2007 before me,

Appeared

Personally known to me (or proved to me on the basis of satisfactory evidence) to be the person(s) whose name(s) is/are subscribed to the within instrument and acknowledged to me that he/she/they executed the same in his/her/their authorized capacity(ies), and that by his/her/their signature(s) on the instrument the person(s), or the entity upon behalf of which the person(s) acted, executed the instrument.

WITNESS my hand and official seal.

WITNESS my hand and official seal.

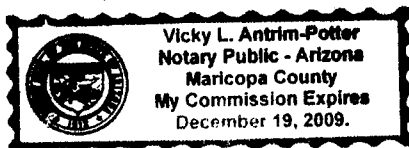


Signature of Notary

Signature of Notary

Affiant X Known _____ Produced ID _____
Type of ID _____

(SEAL)



P.O. Box 323
Wittmann, AZ 85361

RECEIVED
B.L.M. AZ STATE OFFICE

2007 AUG 31 A 11:32



OFFICIAL RECORDS OF
MARICOPA COUNTY RECORDER
HELEN PURCELL
2006-1104195 08/18/06 03:26 PM
8 OF 11

MIRAMONTESA

PHOENIX, ARIZONA
SPECIFIC POWER OF ATTORNEY

BE IT ACKNOWLEDGED, that I, **Evan Savage** of **5904 W. Monte Cristo Ave., Glendale, AZ 85306**, the undersigned, do hereby grant a limited and specific power of attorney to **Sheila Bigelow**, of **P.O. Box 323, Wittmann, AZ 85361**, as my attorney-in-fact.

Said attorney-in-fact shall have full power and authority to undertake and perform only the following acts on my behalf:

Filing and Signing Mining Claims, Filing and Signing Mining Claim Quit Claim Deeds, Filing and Signing Mining Claim Relinquishments, any necessary dealings with the Bureau of Land Management (BLM), including signing and filing Maintenance Fee payments, Maintenance Fee Waiver Certificates, and Affidavits of Performance of Annual Labor.

The authority herein shall include such incidental acts as are reasonably required to carry out and perform the specific authorities granted herein.

My attorney-in-fact agrees to accept this appointment subject to its terms, and agrees to act and perform in said fiduciary capacity consistent with my best interest as he/she is in his/her discretion deems advisable.

This power of attorney is effective upon execution. This power of attorney may be revoked by me at any time, and shall automatically be revoked upon my death, provided any person relying on this power of attorney shall have full rights to accept and rely upon the authority of my attorney-in-fact until in receipt of actual notice of revocation.

Signed this 18th day of August

Evan Savage
Grantor

2006 (year)
Sheila Bigelow
Attorney-in-Fact

PHOENIX, ARIZONA

2006 AUG 18 P 2:01

RECEIVED
B.L.M. AZ STATE OFFICE

State of: ARIZONA


County of: Maricopa

Date: 08.18.2006

On the above mentioned date, the signors appeared to me, personally known to me (or proved to me and acknowledged to me that he/she/they executed the same in his/her/their authorized capacity(ies), and that by his/her/their signatures(s) on the instrument the person(s), or the entity upon behalf of which the person(s) acted, executed the instrument.

WITNESS my hand and official seal.

PHOENIX, ARIZONA SEAL:



SIGNATURE

Vea Milesic

AFFIANT

Known

Unknown

ID Produced

AZDL#Y9950115 - Sheila
AZDL#D02341805 - Evan

RECEIVED
B.L.M. AZ STATE OFFICE

P.O. Box 323
Wittmann, AZ 85361

RECEIVED
B.L.M. AZ STATE OFFICE

2007 AUG 31 A 11:32

PHOENIX, ARIZONA



OFFICIAL RECORDS OF
MARICOPA COUNTY RECORDER
HELEN PURCELL
2005-1264181 08/30/05 14:29
4 OF 7

DELROSSO

SPECIFIC POWER OF ATTORNEY

BE IT ACKNOWLEDGED, that I,
P.O. Box 790, Wittmann, AZ 85361
specific power of attorney to
Sheila Bigelow
as my attorney-in-fact.

Billie L. Savage
of
the undersigned, do hereby grant a limited and
of P.O. Box 323, Wittmann, AZ 85361

Said attorney-in-fact shall have full power and authority to undertake and perform only the following acts on my behalf:
Filing and Signing Mining Claims, Signing Mining Claim Quit Claim Deeds, any necessary dealings with BLM, including signing and filing Maintenance fee payments, Maintenance Fee Waiver Certificates, and Affidavits of Performance of Annual Labor.

The authority herein shall include such incidental acts as are reasonably required to carry out and perform the specific authorities granted herein.

My attorney-in-fact agrees to accept this appointment subject to its terms, and agrees to act and perform in said fiduciary capacity consistent with my best interest as he/she in his/her discretion deems advisable.

This power of attorney is effective upon execution. This power of attorney may be revoked by me at any time, and shall automatically be revoked upon my death, provided any person relying on this power of attorney shall have full rights to accept and rely upon the authority of my attorney-in-fact until in receipt of actual notice of revocation.

Signed this 21st day of July

, 2004 (year).

Witness

Billie L. Savage
Grantor

Witness

Sheila Bigelow
Attorney-in Fact

STATE OF Arizona }
COUNTY OF Maricopa }

On July 21, 2004, before me,

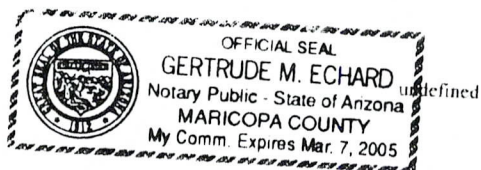
, personally appeared

on the basis of satisfactory evidence) to be the person(s) whose name(s) is/are subscribed to the within instrument and acknowledged to me that he/she/they executed the same in his/her/their authorized capacity(ies), and that by his/her/their signature(s) on the instrument the person(s), or the entity upon behalf of which the person(s) acted, executed the instrument.

WITNESS my hand and official seal.

Signature Gertrude M. Echard
(Seal)

Affiant _____ Known _____ Unknown _____
ID Produced _____



United States Department of the Interior

Bureau of Land Management

BUSINESS & SUPPORT SVCS DIV

ONE N CENTRAL AVE SUITE 800

PHOENIX, AZ 85004 -4427

Phone: (602) 417-9200

Receipt

No:

1558959

Transaction #: 1610610

Date of Transaction: 08/31/2007

CUSTOMER: SHEILA BIGELOW
PO BOX 323
WITTMANN, AZ 85361

LINE #	QTY	DESCRIPTION	REMARKS	UNIT PRICE	TOTAL
1	1.00	LOCATABLE MINERALS / MINING CLAIMS-NOT NEW-UNADJUD, ONE AUTH NO. ONLY / MINING CLAIM MONEY RECEIVED (455) CASES: AMC364608/\$480.00	TRF (48)	- n/a -	480.00
TOTAL:					\$480.00

PAYMENT INFORMATION

NOTE: Items will appear on credit card statement as "Bureau of Land Management".

1	AMOUNT:	\$480.00	POSTMARKED:	N/A
	TYPE:	CREDIT CARD	RECEIVED:	08/31/2007
	NAME:	BIGELOW, SHEILA PO BOX 323 WITTMANN AZ 85361		
	CARD NO:	XXXXXXXXXXXX2231	AUTH CODE:	031679
	NAME ON CARD:	SHEILA BIGELOW		
	EXPIRES:	04/30/2009		
	SIGNATURE:			

REMARKS

This receipt was generated by the automated BLM Collections and Billing System and is a paper representation of a portion of the official electronic record contained therein.

Transfers-

Amc 364608-364610

364226

365042

369026

371755-371756

374740

374746-374747

375056-375057

375153-375154

375708-375721

376359

376465-376469

376471

376473

378253-378254

379274

380041

382066-382070

383181

AMC 380041
AMC 381023

QUIT CLAIM DEED

THIS QUITCLAIM DEED, Executed this **20th** Day of **March, 2007**,

by the following party, hereinafter referred to as GRANTORS,

Name: **Ted Bigelow and Sheila Bigelow**

Whose Address is: **P.O. Box 323**

Wittmann, AZ 85361

To second parties, hereinafter referred to as GRANTEES,

Names: **Fred Alber and Diane J. Alber**

Whose Address is: **610 E. Bell Rd., #2**
Box 367
Phoenix, AZ 85022

RECEIVED
B.L.M. AZ STATE OFFICE
2007 MAR 20 A 11: 10
PHOENIX, ARIZONA

WITNESSETH, That the said GRANTORS, for good consideration and the sum of Ten Dollars (\$10.00), paid by the GRANTEES, the receipt whereof is hereby acknowledged, does hereby remise, release and quitclaim unto the said GRANTEES forever, all the right, title, interest, and claim which the said GRANTORS have in and to the following described mining claim, and improvements and appurtenances thereto in the County of: **Yavapai**, State of: **Arizona** , to wit:

MINING CLAIM: AMC380042; Lost Ben #1

ENTERED INTO COMPUTER
4/19/07 AB

g/sc

IN WITNESS WHEREOF, The said GRANTORS has signed and sealed these presents the day and year first above written. Signed, sealed and delivered in the presence of:

Names: **Ted Bigelow**

Signature: *Ted Bigelow*

Sheila Bigelow

Signature: *Sheila Bigelow*

STATE OF Arizona
COUNTY OF Maricopa

On 20, MARCH, 2007 before me,

Appeared TED & SHEILA BIGELOW

Personally known to me (or proved to me on the basis of satisfactory evidence) to be the person(s) whose names(s) is/are subscribed to the within instrument and acknowledged to me that he/she/they executed the same in his/her/their authorized capacity(ies), and that by his/her/their signature(s) on the instrument the person(s), or the entity upon behalf of which the person(s) acted, executed the instrument.

WITNESS my hand and official seal.

Julie Sedita
Signature of Notary

Affiant Known X Produced ID
Type of ID AZDC

(SEAL)



My Commission Expires: 7/27/2010

QUIT CLAIM DEED

THIS QUITCLAIM DEED, Executed this **20th** Day of **March, 2007**,

by the following party, hereinafter referred to as GRANTORS,

Name: **Ted Bigelow and Sheila Bigelow**

Whose Address is: **P.O. Box 323**

Wittmann, AZ 85361

To second parties, hereinafter referred to as GRANTEES,

Names: **Fred Alber and Diane J. Alber**

Whose Address is: **610 E. Bell Rd., #2**
Box 367
Phoenix, AZ 85022

RECEIVED
B.L.M. AZ STATE OFFICE
2007 MAR 20 A 11:09
PHOENIX, ARIZONA

WITNESSETH, That the said GRANTORS, for good consideration and the sum of Ten Dollars (\$10.00), paid by the GRANTEES, the receipt whereof is hereby acknowledged, does hereby remise, release and quitclaim unto the said GRANTEES forever, all the right, title, interest, and claim which the said GRANTORS have in and to the following described mining claim, and improvements and appurtenances thereto in the Counties of: **Maricopa and Yavapai**, State of: **Arizona** , to wit:

MINING CLAIM: AMC381023; Lost Ben #2

ENTERED INTO COMPUTER

4/19/07 aB

2/50

IN WITNESS WHEREOF, The said GRANTORS has signed and sealed these presents the day and year first above written. Signed, sealed and delivered in the presence of:

Names: **Ted Bigelow**

Signature: _____

Sheila Bigelow

Signature: _____

STATE OF Arizona

COUNTY OF Maricopa

On March 20/2007 before me,

Appeared TED & SHEILA BIGELOW

Personally known to me (or proved to me on the basis of satisfactory evidence) to be the person(s) whose names(s) is/are subscribed to the within instrument and acknowledged to me that he/she/they executed the same in his/her/their authorized capacity(ies), and that by his/her/their signature(s) on the instrument the person(s), or the entity upon behalf of which the person(s) acted, executed the instrument.

WITNESS my hand and official seal.

Julie Sedita
Signature of Notary

Affiant _____ Known X Produced ID
Type of ID AZDL

(SEAL)



My Commission Expires: 7/27/2010

United States Department of the Interior**Bureau of Land Management**

BUSINESS & SUPPORT SVCS DIV

ONE N CENTRAL AVE SUITE 800

PHOENIX, AZ 85004 -4427

Phone: (602) 417-9200

Receipt

No:

1458945

Transaction #: 1507959**Date of Transaction:** 03/20/2007

CUSTOMER:	TED BIGELOW P O BOX 323 WITTMANN, AZ 85361
-----------	--------------------------------------------------

LINE #	QTY	DESCRIPTION	REMARKS	UNIT PRICE	TOTAL
1	1.00	LOCATABLE MINERALS / MINING CLAIMS-NOT NEW-UNADJUD, ONE AUTH NO. ONLY / MINING CLAIM MONEY RECEIVED (455) CASES: AMC381023/\$40.00	TRE (4)	- n/a -	40.00
TOTAL:					\$40.00

PAYMENT INFORMATION			
1	AMOUNT:	\$40.00	POSTMARKED: N/A
	TYPE:	CASH	RECEIVED: 03/20/2007
	NAME:	BIGELOW, TED P O BOX 323 WITTMANN AZ 85361	

REMARKS

This receipt was generated by the automated BLM Collections and Billing System and is a paper representation of a portion of the official electronic record contained therein.

NOTICE!!

These documents have been scanned!

Do not place un-scanned documents beneath this notice!

Do not remove this notice from this file!

GPO Jacket No. 560-102
Print Order 61540
Rise Business Services, LLC
Job=AZ15 5/28/2019



Box Number= AZ15092



Claim Begin-End: AMC380041-AMC380042

4 Annual Filings



AZ15092-2

AMC379989-AMC380426

UNITED STATES
DEPARTMENT OF THE INTERIOR
BUREAU OF LAND MANAGEMENT

MAINTENANCE FEE WAIVER CERTIFICATION

SEE INSTRUCTIONS ON PAGE 2

394884
376464
380041
FORM APPROVED
OMB NO. 1004-0114
Expires: January 31, 2020
381023

1. This small miner waiver is filed for the assessment year beginning on September 1, 2019 and ending on September 1, 2020.
2. The undersigned and all related parties owned ten or fewer mining claims, mill, or tunnel sites located and maintained on Federal lands in the United States of America on September 1, 2019.
3. The undersigned have performed the assessment work required by law for each mining claim listed prior to filing this waiver and understand that by filing this form, the undersigned must file an affidavit of assessment work with the Bureau of Land Management (BLM) by the December 30th following the filing of this waiver.
4. The undersigned understand that if the assessment work obligation has not yet come due under 30 U.S.C. 28 (for those claims in their first assessment year only), a notice of intent to hold reciting this condition must be recorded by the December 30th following the filing of this waiver.
5. The undersigned understand that mill and tunnel sites may also be listed on this waiver and be waived from payment of the maintenance fee, and that a notice of intent to hold for these sites is required to be filed with the BLM by the December 30th following the filing of this waiver.
6. The undersigned understand and acknowledge that pursuant to 43 U.S.C. 1212 and 18 U.S.C. 1001, the filing or recording of a false, fictitious, or fraudulent document with the BLM may result in a fine of up to \$250,000, a prison term not to exceed five years, or both.
7. The mining claims, mill or tunnel sites for which this waiver from payment of the maintenance fees is requested are:

CLAIM OR SITE NAME	BLM RECORDATION SERIAL NUMBER
1. Fred's Folley	AMC 394884
2. Jubilation #5	AMC 376464
3. Lost Ben #1	AMC 380042
4. Lost Ben #2	AMC 381023
5.	
6.	
7.	
8.	
9.	
10.	

The owner(s) (claimants) of the above mining claims and sites are:

Fred Alber

(Owner's Name - Please Print)

5350 W. Bell Rd Ste C-122 #150

(Owner's Mailing Address)

Fred Alber

(Owner's Signature)

Glendale

(City)

AZ 85308

(State)

(Zip Code)

Diane Alber

(Owner's Name - Please Print)

5350 W. Bell Rd Ste C-122 #150

(Owner's Mailing Address)

Diane Alber

(Owner's Signature)

Glendale

(City)

AZ 85308

(State)

(Zip Code)

(Owner's Name - Please Print)

(Owner's Mailing Address)

(Owner's Name - Please Print)

(Owner's Mailing Address)

(Owner's Signature)

(City)

(Owner's Signature)

(City)


(State)

(State)

(Zip Code)

(Zip Code)

(Continued on page 2)



4527274
NW [Signature]

(Owner's Name - Please Print)

(Owner's Signature)

(Owner's Mailing Address)

(City)

(State)

(Zip Code)

(Owner's Name - Please Print)

(Owner's Signature)

(Owner's Mailing Address)

(City)

(State)

(Zip Code)

(Owner's Name - Please Print)

(Owner's Signature)

(Owner's Mailing Address)

(City)

(State)

(Zip Code)

(Owner's Name - Please Print)

(Owner's Signature)

(Owner's Mailing Address)

(City)

(State)

(Zip Code)

18 U.S.C. 1001 and 43 U.S.C. 1212 make it a crime for any person knowingly and willfully to make to any department or agency of the United States any false, fictitious or fraudulent statements or representations as to any matter within its jurisdiction.

INSTRUCTIONS

1. This certification is made under the provisions of 43 U.S.C. § 1744 and 30 U.S.C. §28-28k and the regulations thereunder (43 CFR Part 3830).
2. The claimant(s) must fill in the dates in paragraph 1 for the beginning and ending of the assessment year for which this waiver is sought.
3. The claimant(s) must fill in the date in paragraph 2 for the beginning of the assessment year for which this waiver is sought.
4. All claim and site names and BLM serial numbers must be listed for the mining claims, mill sites, and tunnel sites for which the waiver is sought.
5. All owners of the mining claims, mill sites, and tunnel sites and their addresses must be given.
6. This waiver form must be signed by all the claimants or their designated agent, in original form. If an agent is designated, a notarized designation of agent, signed by all of the claimants with proper address given, must be submitted with this waiver.
7. This form must be filed no later than September 1st for the upcoming assessment year in the BLM State Office where the mining claims or sites are recorded, or the waiver cannot be granted by the BLM. (Example: To obtain a waiver for the assessment year 2012, which begins on September 1, 2011, you must qualify for and file for a waiver no later than September 1, 2011, in the proper BLM State Office.)
8. For all mining claims which require assessment work, you must record an affidavit of labor on or before the December 30th immediately following the filing of this waiver. For all other mining claims or sites waived, you must record a notice of intent to hold on or before the December 30th immediately following the filing of this waiver.
9. Mill and tunnel sites may also be listed on this waiver and be waived from payment of the maintenance fee. A notice of intent to hold for these sites is required to be filed by the December 30th following the filing of this waiver.

FOR OFFICIAL USE ONLY

UNITED STATES
DEPARTMENT OF THE INTERIOR
BUREAU OF LAND MANAGEMENT

MAINTENANCE FEE WAIVER CERTIFICATION

SEE INSTRUCTIONS ON PAGE 2

394884
376464
380041
FORM APPROVED
OMB NO. 1004-0114
Expires: January 31, 2020

381023

1. This small miner waiver is filed for the assessment year beginning on September 1, 2018, and ending on September 1, 2019.
2. The undersigned and all related parties owned ten or fewer mining claims, mill, or tunnel sites located and maintained on Federal lands in the United States of America on September 1, 2018.
3. The undersigned have performed the assessment work required by law for each mining claim listed prior to filing this waiver and understand that by filing this form the undersigned must file an affidavit of assessment work with the Bureau of Land Management (BLM) by the December 30th following the filing of this waiver.
4. The undersigned understand that if the assessment work obligation has not yet come due under 30 U.S.C. 28 (for those claims in their first assessment year only), a notice of intent to hold reciting this condition must be recorded by the December 30th following the filing of this waiver.
5. The undersigned understand that mill and tunnel sites may also be listed on this waiver and be waived from payment of the maintenance fee, and that a notice of intent to hold for these sites is required to be filed with the BLM by the December 30th following the filing of this waiver.
6. The undersigned understand and acknowledge that pursuant to 43 U.S.C. 1212 and 18 U.S.C. 1001, the filing or recording of a false, fictitious, or fraudulent document with the BLM may result in a fine of up to \$250,000, a prison term not to exceed five years, or both.
7. The mining claims, mill or tunnel sites for which this waiver from payment of the maintenance fees is requested are:

CLAIM OR SITE NAME	BLM RECORDATION SERIAL NUMBER
1. FRED'S FOLLEY	AMC 39 4884 (913)
2. JUBILATION #5	AMC 376464
3. LOST BEN #1	AMC 380042
4. LOST BEN #2	AMC 381023
5.	
6.	
7.	
8.	
9.	
10.	

The owner(s) (claimants) of the above mining claims and sites are:

Fred Alber
(Owner's Name - Please Print)
5350 W. Bell Rd. Ste. C-122 #150
(Owner's Mailing Address)

Fred Alber
(Owner's Signature)
Glendale AZ 85308
(City) (State) (Zip Code)

Diane Alber
(Owner's Name - Please Print)
5350 W. Bell Rd. Ste C-122 #150
(Owner's Mailing Address)

Diane Alber
(Owner's Signature)
Glendale AZ 85308
(City) (State) (Zip Code)

(Owner's Name - Please Print)
(Owner's Mailing Address)

(Owner's Signature)
(City) (State) (Zip Code)

(Owner's Name - Please Print)
(Owner's Mailing Address)

(Owner's Signature)
(City) (State) (Zip Code)

(Continued on page 2)

INTER
SEP 10 2018
BY: BDB

RECEIVED
MAY 24 9 25
PHOENIX, ARIZONA
BLM AZ STATE OFFICE

(Owner's Name - Please Print)	(Owner's Signature)		
(Owner's Mailing Address)	(City)	(State)	(Zip Code)
(Owner's Name - Please Print)	(Owner's Signature)		
(Owner's Mailing Address)	(City)	(State)	(Zip Code)
(Owner's Name - Please Print)	(Owner's Signature)		
(Owner's Mailing Address)	(City)	(State)	(Zip Code)
(Owner's Name - Please Print)	(Owner's Signature)		
(Owner's Mailing Address)	(City)	(State)	(Zip Code)

18 U.S.C. 1001 and 43 U.S.C. 1212 make it a crime for any person knowingly and willfully to make to any department or agency of the United States any false, fictitious or fraudulent statements or representations as to any matter within its jurisdiction.

INSTRUCTIONS

1. This certification is made under the provisions of 43 U.S.C. § 1744 and 30 U.S.C. §28-28k and the regulations thereunder (43 CFR Part 3830).
2. The claimant(s) must fill in the dates in paragraph 1 for the beginning and ending of the assessment year for which this waiver is sought.
3. The claimant(s) must fill in the date in paragraph 2 for the beginning of the assessment year for which this waiver is sought.
4. All claim and site names and BLM serial numbers must be listed for the mining claims, mill sites, and tunnel sites for which the waiver is sought.
5. All owners of the mining claims, mill sites, and tunnel sites and their addresses must be given.
6. This waiver form must be signed by all the claimants or their designated agent, in original form. If an agent is designated, a notarized designation of agent, signed by all of the claimants with proper address given, must be submitted with this waiver.
7. This form must be filed no later than September 1st for the upcoming assessment year in the BLM State Office where the mining claims or sites are recorded, or the waiver cannot be granted by the BLM. (Example: To obtain a waiver for the assessment year 2012, which begins on September 1, 2011, you must qualify for and file for a waiver no later than September 1, 2011, in the proper BLM State Office.)
8. For all mining claims which require assessment work, you must record an affidavit of labor on or before the December 30th immediately following the filing of this waiver. For all other mining claims or sites waived, you must record a notice of intent to hold on or before the December 30th immediately following the filing of this waiver.
9. Mill and tunnel sites may also be listed on this waiver and be waived from payment of the maintenance fee. A notice of intent to hold for these sites is required to be filed by the December 30th following the filing of this waiver.

FOR OFFICIAL USE ONLY

When Recorded Return Document to:

Fred Alber
5350 W. Bell Rd. Ste C-122 #150
Glendale, AZ 85308

☐ Check here if this is a change of address.

Telephone: 602-749-5293

E-mail address: _____

AMC 376464
~~380041~~
~~380041~~
381023
394884

AFFIDAVIT OF PERFORMANCE OF ANNUAL WORK

1. State of Arizona, County of Maricopa and Yavapai ss:

2. I (Name) Fred Alber

3. Reside at (Address) 5350 W. Bell Rd.

Suite C-122 #150

City Glendale County Maricopa

BLM

Date

Stamp

State AZ Zip 85308 being duly sworn, depose and say that I am a citizen of the United States, more than eighteen years of age, and that all of the facts set forth in this affidavit, subject to the provisions and penalties of 18 U.S.C. 1001 pertaining to the filing of false, fictitious, or fraudulent statements with the United States, are true and correct according to the best of my knowledge, information and belief.

4. Owner's name and address (If not shown in Items 1-3 above). _____

5. That I am personally acquainted with the mining claim(s). The work and improvements were made by and at the expense of the owner(s) of said claim(s). Said contiguous group of claims, listed on this document, are situated in the

San Domingo (optional) Mining District; Maricopa and Yavapai County, Arizona.

Line No.	AMC NUMBER	CLAIM/SITE NAME	COUNTY RECORDER DATA (If available)	TWP	RNG	SEC
1	394884	Fred's Folley		7N	3W	7
2						
3						
4						
5						
6						

ENTERED
AUG 30 2018
BY: fr

Form MCF108
Revised July 2014
Page 1 of 2

RECEIVED
M A Z STATE OFFICE
2018 AUG 24 A 9:25
PHOENIX, ARIZONA

When Recorded Return Doc. sent to:

Fred Alber
5350 W. Bell Rd. Ste C-122 #150
Glendale, AZ 85308

☐ Check here if this is a change of address.

Telephone: 602-749-5293

E-mail address: _____

AFFIDAVIT OF PERFORMANCE OF ANNUAL WORK

1. State of Arizona, County of Yavapai ss:


2. I (Name) Fred Alber

3. Reside at (Address) 5350 W. Bell Rd.
Suite C-122 #150

City Glendale County Maricopa

State AZ Zip 85308 being duly sworn, depose and say that I am a citizen of the United States, more than eighteen years of age, and that all of the facts set forth in this affidavit, subject to the provisions and penalties of 18 U.S.C. 1001 pertaining to the filing of false, fictitious, or fraudulent statements with the United States, are true and correct according to the best of my knowledge, information and belief.

4. Owner's name and address (If not shown in Items 1-3 above). _____



5. That I am personally acquainted with the mining claim(s). The work and improvements were made by and at the expense of the owner(s) of said claim(s). Said contiguous group of claims, listed on this document, are situated in the

San Domingo (optional) Mining District; Yavapai County, Arizona.

Line No.	AMC NUMBER	CLAIM/SITE NAME	COUNTY RECORDER DATA (If available)	TWP	RNG	SEC
1	380042	Lost Ben #1		7N	4W	1
2						
3						
4						
5						
6						

When Recorded Return Document to:

Fred Alber

5350 W. Bell Rd. Ste C-122 #150

☐ Check here is this is a change of address.

Telephone: 602-749-5293

E-mail address: _____

AFFIDAVIT OF PERFORMANCE OF ANNUAL WORK

1. State of Arizona, County of Maricopa and Yavapai ss:

2. I (Name) Fred Alber

3. Reside at (Address) 5350 W. Bell Rd.

Suite C-122 #150

City Glendale County Maricopa

State AZ Zip 85308 being duly sworn, depose and say that I am a citizen of the United States, more than eighteen years of age, and that all of the facts set forth in this affidavit, subject to the provisions and penalties of 18 U.S.C. 1001 pertaining to the filing of false, fictitious, or fraudulent statements with the United States, are true and correct according to the best of my knowledge, information and belief.

4. Owner's name and address (If not shown in Items 1-3 above). _____

5. That I am personally acquainted with the mining claim(s). The work and improvements were made by and at the expense of the owner(s) of said claim(s). Said contiguous group of claims, listed on this document, are situated in the

San Domingo (optional) Mining District; Maricopa and Yavapai County, Arizona.

Line No.	AMC NUMBER	CLAIM/SITE NAME	COUNTY RECORDER DATA (If available)	TWP	RNG	SEC
1	381023	Lost Ben #2		7 N	4 W	12
2						
3						
4						
5						
6						

RECEIVED
AZ STATE OFFICE
2018 AUG 24 A 9:25
PHOENIX, ARIZONA

BLM
Date
Stamp

When Recorded Return Doc  ht to:

Fred Alber

5350 W. Bell Rd. Ste C-122 #150

Glendale, AZ 85308

☐ Check here if this is a change of address.

Telephone: 602-749-5293

E-mail address: _____

AFFIDAVIT OF PERFORMANCE OF ANNUAL WORK

1. State of Arizona, County of MARICOPA ss:

2. I (Name) FRED ALBER

3. Reside at (Address) 5350 W. Bell Rd.

Ste C-122 #150

City Glendale County Maricopa

BLM
Date
Stamp

RECEIVED
BLM AZ STATE OFFICE
- 2018 AUG 24 A 9:26
PHOENIX, ARIZONA

State AZ Zip 85308 being duly sworn, depose and say that I am a citizen of the United States, more than eighteen years of age, and that all of the facts set forth in this affidavit, subject to the provisions and penalties of 18 U.S.C. 1001 pertaining to the filing of false, fictitious, or fraudulent statements with the United States, are true and correct according to the best of my knowledge, information and belief.

4. Owner's name and address (if not shown in Items 1-3 above). _____

5. That I am personally acquainted with the mining claim(s). The work and improvements were made by and at the expense of the owner(s) of said claim(s). Said contiguous group of claims, listed on this document, are situated in the

SAN DOMINGO (optional) Mining District; MARICOPA County, Arizona.

Line No.	AMC NUMBER	CLAIM/SITE NAME	COUNTY RECORDER DATA (If available)	TWP	RNG	SEC
1	376464	Jubilation #5		7 N	3 W	18
2						
3						
4						
5						
6						

United States Department of the Interior

Bureau of Land Management

DIV OF LANDS, MINRLS & ENERGY

ONE N CENTRAL AVE

PHOENIX, AZ 85004 -4427

Phone: 602-417-9200

Receipt

No:

4243424

Transaction #: 4358862

Date of Transaction: 08/24/2018

CUSTOMER:

FRED ALBER
5350 W BELL RD
STE C-122 #150
GLENDALE, AZ 85308-3906 US

LINE #	QTY	DESCRIPTION	REMARKS	UNIT PRICE	TOTAL
1	1.00	LOCATABLE MINERALS / MINING CLAIMS-NOT NEW-UNADJUD, ONE AUTH NO. ONLY / MINING CLAIM MONEY RECEIVED CASES: AMC394884/\$40.00	2018 POL AND WAIVER/4	- n/a -	40.00
TOTAL:					\$40.00

PAYMENT INFORMATION

1	AMOUNT:	40.00	POSTMARKED:	N/A
	TYPE:	CHECK	RECEIVED:	08/24/2018
	CHECK NO:	1996		
	NAME:	ALBER, FRED 5350 W BELL RD STE C-122 #150 GLENDALE AZ 85308-3906 US		

REMARKS

This receipt was generated by the automated BLM Collections and Billing System and is a paper representation of a portion of the official electronic record contained therein.

When Recorded Return Document to:

Fred Alber

5350 W. Bell Rd. Ste C-122 #150

Glendale, AZ 85308

☐ Check here if this is a change of address.

Telephone: 602-749-5293

E-mail address: _____

AFFIDAVIT OF PERFORMANCE OF ANNUAL WORK

1. State of Arizona, County of Yavapai ss:

2. I (Name) Fred Alber

3. Reside at (Address) 5350 W. Bell Rd.

Suite C-122 #150

City Glendale County Maricopa


State AZ Zip 85308 being duly sworn, depose and say that I am a citizen of the United States, more than eighteen years of age, and that all of the facts set forth in this affidavit, subject to the provisions and penalties of 18 U.S.C. 1001 pertaining to the filing of false, fictitious, or fraudulent statements with the United States, are true and correct according to the best of my knowledge, information and belief.

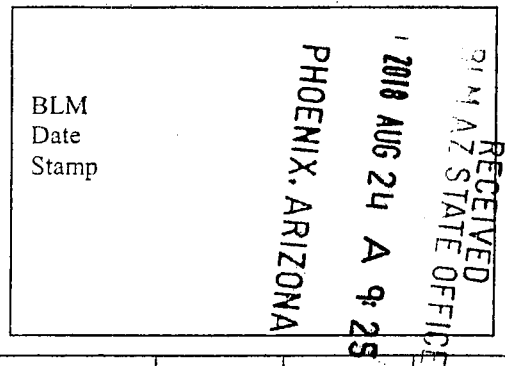
4. Owner's name and address (If not shown in Items 1-3 above). _____

5. That I am personally acquainted with the mining claim(s). The work and improvements were made by and at the expense of the owner(s) of said claim(s). Said contiguous group of claims, listed on this document, are situated in the

San Domingo (optional) Mining District; Yavapai County, Arizona.

Line No.	AMC NUMBER	CLAIM/SITE NAME	COUNTY RECORDER DATA (If available)	TWP	RNG	SEC
1	380042	Lost Ben #1		7N	4W	1
2						
3						
4						
5						
6						





7						
8						
9						
10						

6. That between the dates starting at 12 o'clock noon on September 1, 20 17 and ending at 12 o'clock noon on September 1, 20 18 at least \$ 100.00 dollars worth of work and improvements were done and performed upon said claim(s) or upon one or more of a contiguous group of claims for the benefit of all, wholly or partly outside of a contiguous group of claims for the benefit of all, not including the location work.

7. That the following persons were employed to perform the work and improvements described herein: _____

myself

8. That the work and improvements performed were: _____

road improvements, mining reclamation

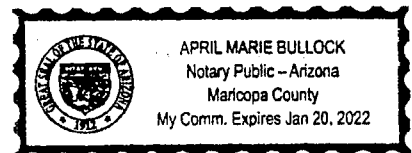
9. Dated: 8/24/18 Signature: Fred Alber

SUBSCRIBED AND SWORN TO before me, a Notary Public, this 24 day of August 20 18

By: April Marie Bullock

Notary Public April Marie Bullock

My Commission Expires Jan 20, 2022



Bureau of Land Management
Arizona State Office
www.blm.gov/az

No. of Claims: 1 x \$10 = 10
Check No.: _____ Init. PER
Receipt No.: 4243424
For BLM Use Only

Form: MCF108
Revised July 2014
Page 2 of 2

When Recorded Return Document sent to:

Fred Alber

5350 W. Bell Rd. Ste C-122 #150

☐ Check here if this is a change of address.

Telephone: 602-749-5293

E-mail address: _____

AFFIDAVIT OF PERFORMANCE OF ANNUAL WORK

1. State of Arizona, County of Maricopa and Yavapai ss:

2. I (Name) Fred Alber

3. Reside at (Address) 5350 W. Bell Rd.

Suite C-122 #150

City Glendale County Maricopa

State AZ Zip 85308 being duly sworn, depose and say that I am a citizen of the United States, more than eighteen years of age, and that all of the facts set forth in this affidavit, subject to the provisions and penalties of 18 U.S.C. 1001 pertaining to the filing of false, fictitious, or fraudulent statements with the United States, are true and correct according to the best of my knowledge, information and belief.

4. Owner's name and address (If not shown in Items 1-3 above). _____


5. That I am personally acquainted with the mining claim(s). The work and improvements were made by and at the expense of the owner(s) of said claim(s). Said contiguous group of claims, listed on this document, are situated in the

San Domingo (optional) Mining District; Maricopa and Yavapai County, Arizona.

Line No.	AMC NUMBER	CLAIM/SITE NAME	COUNTY RECORDER DATA (If available)	TWP	RNG	SEC
1	381023	Lost Ben #2		7 N	4 W	12
2						
3						
4						
5						
6						

RECEIVED
BLM
AZ STATE OFFICE
2010 AUG 24 A 9:25
PHOENIX, ARIZONA

BLM
Date
Stamp



7						
8						
9						
10						

6. That between the dates starting at 12 o'clock noon on September 1, 20 17 and ending at 12 o'clock noon on September 1, 20 18 at least \$ 100.00 dollars worth of work and improvements were done and performed upon said claim(s) or upon one or more of a contiguous group of claims for the benefit of all, wholly or partly outside of a contiguous group of claims for the benefit of all, not including the location work.

7. That the following persons were employed to perform the work and improvements described herein: myself

8. That the work and improvements performed were: road improvements, mining reclamation

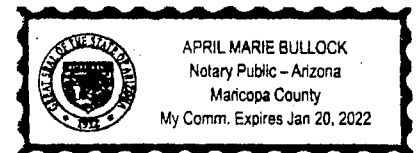
9. Dated: 8/24/18 Signature: Fred Alber

SUBSCRIBED AND SWORN TO before me, a Notary Public, this 24 day of August 20 18

By: April Marie Bullock

Notary Public April Marie Bullock

My Commission Expires Jan 20, 2022



Bureau of Land Management
Arizona State Office
www.blm.gov/az

No. of Claims: 1 x \$10 = 10

Check No.: _____ Init. PER

Receipt No.: 4243424

For BLM Use Only

When Recorded Return Document to:

Fred Alber

5350 W. Bell Rd. Ste C-122 #150

Glendale, AZ 85308

☐ Check here if this is a change of address.

Telephone: 602-749-5293

E-mail address: _____

AFFIDAVIT OF PERFORMANCE OF ANNUAL WORK

1. State of Arizona, County of MARICOPA ss:

2. I (Name) FRED ALBER

3. Reside at (Address) 5350 W. Bell Rd.

Ste C-122 #150

City Glendale County Maricopa

State AZ Zip 85308 being duly sworn, depose and say that I am a citizen of the United States, more than eighteen years of age, and that all of the facts set forth in this affidavit, subject to the provisions and penalties of 18 U.S.C. 1001 pertaining to the filing of false, fictitious, or fraudulent statements with the United States, are true and correct according to the best of my knowledge, information and belief.

4. Owner's name and address (If not shown in Items 1-3 above). _____

5. That I am personally acquainted with the mining claim(s). The work and improvements were made by and at the expense of the owner(s) of said claim(s). Said contiguous group of claims, listed on this document, are situated in the

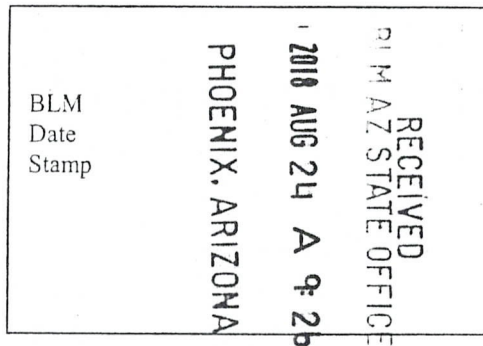
SAN DOMINGO (optional) Mining District; MARICOPA County, Arizona.


Line No.	AMC NUMBER	CLAIM/SITE NAME	COUNTY RECORDER DATA (If available)	TWP	RNG	SEC
1	376464	Jubilation #5		7 N	3 W	18
2						
3						
4						
5						
6						

Form: MCF108

Revised July 2014

Page 1 of 2





7						
8						
9						
10						

6. That between the dates starting at 12 o'clock noon on September 1, 20 17 and ending at 12 o'clock noon on September 1, 20 18 at least \$ 100.00 dollars worth of work and improvements were done and performed upon said claim(s) or upon one or more of a contiguous group of claims for the benefit of all, wholly or partly outside of a contiguous group of claims for the benefit of all, not including the location work.

7. That the following persons were employed to perform the work and improvements described herein: _____

myself

8. That the work and improvements performed were: _____

road improvements, reclamation


9. Dated: 8/24/18 Signature: Fred Alber

SUBSCRIBED AND SWORN TO before me, a Notary Public, this 24 day of August 20 18

By: April Marie Bullock

Notary Public April Marie Bullock

My Commission Expires Jan 20, 2022



Bureau of Land Management
Arizona State Office
www.blm.gov/az

No. of Claims: 1 x \$10 = 10
Check No.: _____ Init. FER
Receipt No.: 4243474
For BLM Use Only

Form: MCF108
Revised July 2014
Page 2 of 2

This form is available from the Arizona Geological Survey and may be reproduced.

UNITED STATES
DEPARTMENT OF THE INTERIOR
BUREAU OF LAND MANAGEMENT

MAINTENANCE FEE WAIVER CERTIFICATION

SEE INSTRUCTIONS ON PAGE 2

AMC 394884
376464
380041

FORM APPROVED 381023
OMB NO. 1004-0114
Expires: October 31, 2016

1. This small miner waiver is filed for the assessment year beginning on September 1, 2017 and ending on September 1, 2018.
2. The undersigned and all related parties owned ten or fewer mining claims, mill, or tunnel sites located and maintained on Federal lands in the United States of America on September 1, 2017.
3. The undersigned have performed the assessment work required by law for each mining claim listed prior to filing this waiver and understand that by filing this form, the undersigned must file an affidavit of assessment work with the Bureau of Land Management (BLM) by the December 30th following the filing of this waiver.
4. The undersigned understand that if the assessment work obligation has not yet come due under 30 U.S.C. 28 (for those claims in their first assessment year only), a notice of intent to hold reciting this condition must be recorded by the December 30th following the filing of this waiver.
5. The undersigned understand that mill and tunnel sites may also be listed on this waiver and be waived from payment of the maintenance fee, and that a notice of intent to hold for these sites is required to be filed with the BLM by the December 30th following the filing of this waiver.
6. The undersigned understand and acknowledge that pursuant to 43 U.S.C. 1212 and 18 U.S.C. 1001, the filing or recording of a false, fictitious, or fraudulent document with the BLM may result in a fine of up to \$250,000, a prison term not to exceed five years, or both.
7. The mining claims, mill or tunnel sites for which this waiver from payment of the maintenance fees is requested are:

CLAIM OR SITE NAME	BLM RECORDATION SERIAL NUMBER
1. FRED'S FOLLEY	AMC 394884
2. JUBILATION #5	AMC 376464
3. LOST BEN #1	AMC 380042
4. LOST BEN #2	AMC 381023
5.	
6.	
7.	
8.	
9.	
10.	

The owner(s) (claimants) of the above mining claims and sites are:

FRED ALBER
(Owner's Name - Please Print)
5350 W. BELL RD. STE C-122 #150
(Owner's Mailing Address)

Fred Alber
(Owner's Signature)
GLENDALE AZ 85308
(City) (State) (Zip Code)

DIANE ALBER
(Owner's Name - Please Print)
5350 W. BELL RD. STE C-122 #150
(Owner's Mailing Address)

Diane Alber
(Owner's Signature)
GLENDALE AZ 85308
(City) (State) (Zip Code)

(Owner's Name - Please Print)
(Owner's Mailing Address)

(Owner's Signature)
(City) (State) (Zip Code)

(Owner's Name - Please Print)
(Owner's Mailing Address)

(Owner's Signature)
(City) (State) (Zip Code)

(Continued on page 2)

483
RECEIVED
SEP 07 2017
BY: [Signature]

PHOENIX, ARIZONA
2017 AUG 24 P 1:38
RECEIVED
AZ STATE OFFICE

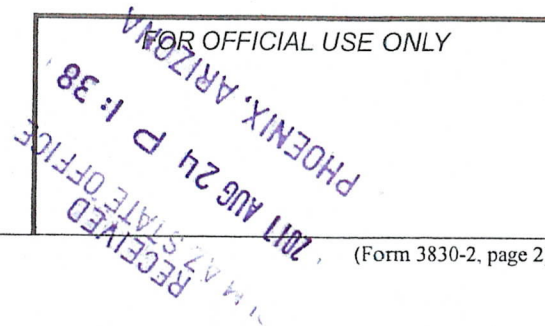
WW
K

(Owner's Name - Please Print)	(Owner's Signature)		
(Owner's Mailing Address)	(City)	(State)	(Zip Code)
(Owner's Name - Please Print)	(Owner's Signature)		
(Owner's Mailing Address)	(City)	(State)	(Zip Code)
(Owner's Name - Please Print)	(Owner's Signature)		
(Owner's Mailing Address)	(City)	(State)	(Zip Code)
(Owner's Name - Please Print)	(Owner's Signature)		
(Owner's Mailing Address)	(City)	(State)	(Zip Code)

18 U.S.C. 1001 and 43 U.S.C. 1212 make it a crime for any person knowingly and willfully to make to any department or agency of the United States any false, fictitious or fraudulent statements or representations as to any matter within its jurisdiction.

INSTRUCTIONS

1. This certification is made under the provisions of 43 U.S.C. § 1744 and 30 U.S.C. §28-28k and the regulations thereunder (43 CFR Part 3830).
2. The claimant(s) must fill in the dates in paragraph 1 for the beginning and ending of the assessment year for which this waiver is sought.
3. The claimant(s) must fill in the date in paragraph 2 for the beginning of the assessment year for which this waiver is sought.
4. All claim and site names and BLM serial numbers must be listed for the mining claims, mill sites, and tunnel sites for which the waiver is sought.
5. All owners of the mining claims, mill sites, and tunnel sites and their addresses must be given.
6. This waiver form must be signed by all the claimants or their designated agent, in original form. If an agent is designated, a notarized designation of agent, signed by all of the claimants with proper address given, must be submitted with this waiver.
7. This form must be filed no later than September 1st for the upcoming assessment year in the BLM State Office where the mining claims or sites are recorded, or the waiver cannot be granted by the BLM. (Example: To obtain a waiver for the assessment year 2012, which begins on September 1, 2011, you must qualify for and file for a waiver no later than September 1, 2011, in the proper BLM State Office.)
8. For all mining claims which require assessment work, you must record an affidavit of labor on or before the December 30th immediately following the filing of this waiver. For all other mining claims or sites waived, you must record a notice of intent to hold on or before the December 30th immediately following the filing of this waiver.
9. Mill and tunnel sites may also be listed on this waiver and be waived from payment of the maintenance fee. A notice of intent to hold for these sites is required to be filed by the December 30th following the filing of this waiver.



FRED ALBER

5350 W. BELL STE C-122 #150

GLENDALE, AZ 85308

AMC 376464

380041

381023

394884

☐ Check here if this is a change of address.

Telephone: 602-749-5293

E-mail address: _____

AFFIDAVIT OF PERFORMANCE OF ANNUAL WORK

1. State of Arizona, County of MARICOPA and YAVAPAI ss:

2. I (Name) FRED ALBER

3. Reside at (Address) 5350 W. BELL RD.

SUITE C-122 #150

City GLENDALE

County MARICOPA

BLM
Date
Stamp

PHOENIX, ARIZONA

2011 AUG 24 P 1:39

RECEIVED
STATE OFFICE

State AZ Zip 85308 being duly sworn, depose and say that I am a citizen of the United States, more than eighteen years of age, and that all of the facts set forth in this affidavit, subject to the provisions and penalties of 18 U.S.C. 1001 pertaining to the filing of false, fictitious, or fraudulent statements with the United States, are true and correct according to the best of my knowledge, information and belief.

4. Owner's name and address (if not shown in Items 1-3 above). _____

5. That I am personally acquainted with the mining claim(s). The work and improvements were made by and at the expense of the owner(s) of said claim(s). Said contiguous group of claims, listed on this document, are situated in the

SAN DOMINGO (optional) Mining District; MARICOPA and YAVAPAI County, Arizona.

Line No.	AMC NUMBER	CLAIM/SITE NAME	COUNTY RECORDER DATA (If available)	TWP	RNG	SEC
1	394884	FRED'S FOLLEY		7N	3W	7
2						
3						
4						
5						
6						

ENTERED
AUG 25 2017
BY: [Signature]

Form: MCF108
Revised July 2014
Page 1 of 2

RECEIVED AZ STATE OFFICE 2017 AUG 24 P 1:39 PHOENIX, ARIZONA	BLM Date Stamp
-----------------------------------------------------------------------	----------------------

7						
8						
9						
10						

6. That between the dates starting at 12 o'clock noon on September 1, 20 16 and ending at 12 o'clock noon on September 1, 20 17 at least \$ 100.00 dollars worth of work and improvements were done and performed upon said claim(s) or upon one or more of a contiguous group of claims for the benefit of all, wholly or partly outside of a contiguous group of claims for the benefit of all, not including the location work.

7. That the following persons were employed to perform the work and improvements described herein: _____

MYSELF

8. That the work and improvements performed were: _____

ROAD IMPROVEMENTS, MINING RECLAMATION

9. Dated: 8/24/17 Signature: Fred Alber

SUBSCRIBED AND SWORN TO before me, a Notary Public, this 24th day of August 20 17

By: Fred Alber


Notary Public Monica Garcia

My Commission Expires Aug 8, 2018

Bureau of Land Management
Arizona State Office
www.blm.gov/az

No. of Claims: 1 x \$10 = 10.00
Check No.: _____ Init. RG
Receipt No.: 3956117
For BLM Use Only

Form: MCF108
Revised July 2014
Page 2 of 2



This form is available from the Arizona Geological Survey and may be reproduced.

Fred Alber
5350 W. Bell Ste C-122 #150
Glendale, AZ 85308

☐ Check here if this is a change of address.

Telephone: 602-749-5293

E-mail address: _____

AFFIDAVIT OF PERFORMANCE OF ANNUAL WORK

1. State of Arizona, County of MARICOPA ss:

2. I (Name) FRED ALBER

3. Reside at (Address) 5350 W. BELL RD

SUITE C-122 #150

City GLENDAL County MARICOPA

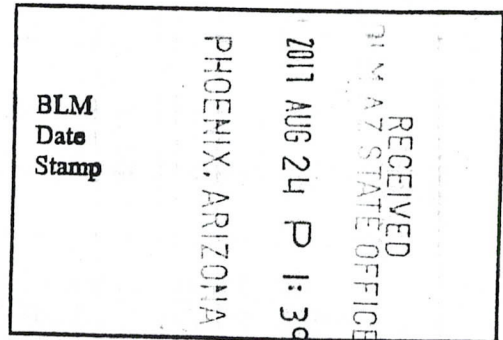
State AZ Zip 85308 being duly sworn, depose and say that I am a citizen of the United States, more than eighteen years of age, and that all of the facts set forth in this affidavit, subject to the provisions and penalties of 18 U.S.C. 1001 pertaining to the filing of false, fictitious, or fraudulent statements with the United States, are true and correct according to the best of my knowledge, information and belief.

4. Owner's name and address (if not shown in items 1-3 above). _____

5. That I am personally acquainted with the mining claim(s). The work and improvements were made by and at the expense of the owner(s) of said claim(s). Said contiguous group of claims, listed on this document, are situated in the

SAN DOMINGO (optional) Mining District; MARICOPA County, Arizona.

Line No.	AMC NUMBER	CLAIM/SITE NAME	COUNTY RECORDER DATA (if available)	TWP	RNG	SEC
1	376464	JUBILATION #5		7N	3W	18
2						
3						
4						
5						
6						



RECEIVED
BLM AZ STATE OFFICE
2017 AUG 24 P 1:39
PHOENIX, ARIZONA
BLM
Date
Stamp

7						
8						
9						
10						

6. That between the dates starting at 12 o'clock noon on September 1, 20 16 and ending at 12 o'clock noon on September 1, 20 17 at least \$ 100.00 dollars worth of work and improvements were done and performed upon said claim(s) or upon one or more of a contiguous group of claims for the benefit of all, wholly or partly outside of a contiguous group of claims for the benefit of all, not including the location work.

7. That the following persons were employed to perform the work and improvements described herein: _____

MYSELF

8. That the work and improvements performed were: _____

ROAD IMPROVEMENTS, RECLAMATION

9. Dated: 8/24/17 Signature: Fred Alber

SUBSCRIBED AND SWORN TO before me, a Notary Public, this 24th day of August 20 17

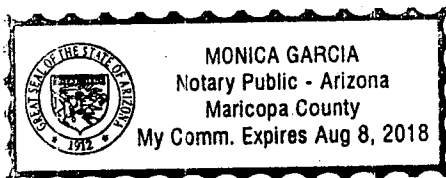
By: FRED ALBER

Notary Public Monica Garcia

My Commission Expires Aug 8, 2018

Bureau of Land Management
Arizona State Office
www.blm.gov/az

No. of Claims: 1 x \$10 = 10.00
Check No.: _____ Init. ERG
Receipt No.: _____
For BLM Use Only



Form: MCF108
Revised July 2014
Page 2 of 2

This form is available from the Arizona Geological Survey and may be reproduced.

FRED ALBER
5350 W. BELL RD STE C-122 #150
GLENDALE AZ 85308

☐ Check here if this is a change of address.

Telephone: 602-749-5293

E-mail address: _____

AFFIDAVIT OF PERFORMANCE OF ANNUAL WORK

1. State of Arizona, County of YAVAPAI ss:

2. I (Name) FRED ALBER

3. Reside at (Address) 5350 W. BELL RD.

SUITE C-122 #150

City GLENDALE County MARICOPA

State AZ Zip 85308 being duly sworn, depose and say that I am a citizen of the United States, more than eighteen years of age, and that all of the facts set forth in this affidavit, subject to the provisions and penalties of 18 U.S.C. 1001 pertaining to the filing of false, fictitious, or fraudulent statements with the United States, are true and correct according to the best of my knowledge, information and belief.

4. Owner's name and address (if not shown in Items 1-3 above). _____

5. That I am personally acquainted with the mining claim(s). The work and improvements were made by and at the expense of the owner(s) of said claim(s). Said contiguous group of claims, listed on this document, are situated in the

SAN DOMINGO (optional) Mining District; YAVAPAI County, Arizona.

Line No.	AMC NUMBER	CLAIM/SITE NAME	COUNTY RECORDER DATA (If available)	TWP	RNG	SEC
1	380042	LOST BEN #1		7N	4W	1
2						
3						
4						
5						
6						

BLM
Date
Stamp

PHOENIX, ARIZONA

2011 AUG 24 P 1:39

RECEIVED
MARIQUITA STATE OFFICE

BLM
Date
Stamp

PHOENIX, ARIZONA

2017 AUG 24 P 1:39

RECEIVED
MARICOPA COUNTY
STATE OFFICE

7						
8						
9						
10						

6. That between the dates starting at 12 o'clock noon on September 1, 20 16 and ending at 12 o'clock noon on September 1, 20 17 at least \$ 100.00 dollars worth of work and improvements were done and performed upon said claim(s) or upon one or more of a contiguous group of claims for the benefit of all, wholly or partly outside of a contiguous group of claims for the benefit of all, not including the location work.

7. That the following persons were employed to perform the work and improvements described herein: _____

MYSELF

8. That the work and improvements performed were: _____

ROAD IMPROVEMENTS, MINING RECLAMATION

9. Dated: 8/24/17 Signature: Fred Alber

SUBSCRIBED AND SWORN TO before me, a Notary Public, this 24th day of August 20 17


By: FRED ALBER

Notary Public Monica Garcia

My Commission Expires Aug 8, 2018

Bureau of Land Management
Arizona State Office
www.blm.gov/az

No. of Claims: 1 x \$10 = 10.00
Check No.: _____ Init. EG
Receipt No.: _____
For BLM Use Only



Form: MCF108
Revised July 2014
Page 2 of 2

This form is available from the Arizona Geological Survey and may be reproduced.

FRED ALBER
5350 W. BE RD. STE C-122 #150
GLENDALF, AZ 85308

☐ Check here if this is a change of address.

Telephone: 602-749-5293

E-mail address: _____

AFFIDAVIT OF PERFORMANCE OF ANNUAL WORK

1. State of Arizona, County of MARICOPA and YAVAPAI ss:

2. I (Name) FRED ALBER

3. Reside at (Address) 5350 W. BELL RD.

SUITE C-122 #150

City GLENDALF County MARICOPA

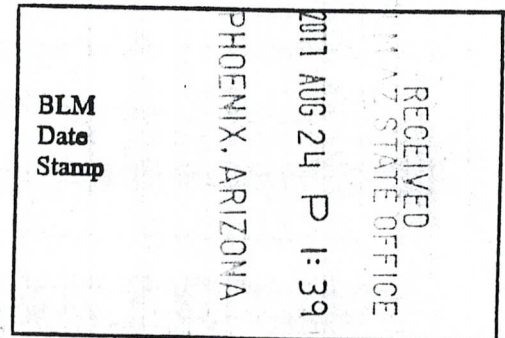
State AZ Zip 85308 being duly sworn, depose and say that I am a citizen of the United States, more than eighteen years of age, and that all of the facts set forth in this affidavit, subject to the provisions and penalties of 18 U.S.C. 1001 pertaining to the filing of false, fictitious, or fraudulent statements with the United States, are true and correct according to the best of my knowledge, information and belief.

4. Owner's name and address (if not shown in Items 1-3 above). _____

5. That I am personally acquainted with the mining claim(s). The work and improvements were made by and at the expense of the owner(s) of said claim(s). Said contiguous group of claims, listed on this document, are situated in the

SAN DOMINGO (optional) Mining District; MARICOPA and YAVAPAI County, Arizona.

Line No.	AMC NUMBER	CLAIM/SITE NAME	COUNTY RECORDER DATA (If available)	TWP	RNG	SEC
1	381023	LOST BEN #2		7 N	4 W	12
2						
3						
4						
5						
6						



BLM Date Stamp	PHOENIX, ARIZONA	2017 AUG 24 P 1:39	RECEIVED BLM STATE OFFICE
----------------------	------------------	--------------------	------------------------------

7						
8						
9						
10						

6. That between the dates starting at 12 o'clock noon on September 1, 20 16 and ending at 12 o'clock noon on September 1, 20 17 at least \$ 100.00 dollars worth of work and improvements were done and performed upon said claim(s) or upon one or more of a contiguous group of claims for the benefit of all, wholly or partly outside of a contiguous group of claims for the benefit of all, not including the location work.

7. That the following persons were employed to perform the work and improvements described herein: _____

MYSELF

8. That the work and improvements performed were: _____

ROAD IMPROVEMENTS, MINING RECLAMATION

9. Dated: 8/24/17 Signature: Fred Alber

SUBSCRIBED AND SWORN TO before me, a Notary Public, this 24th day of August 20 17

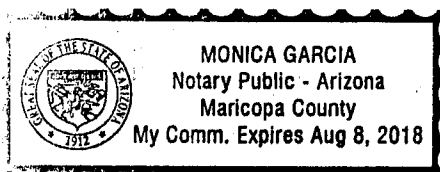
By: Fred Alber

Notary Public Monica Garcia

My Commission Expires Aug 18, 2018

Bureau of Land Management
Arizona State Office
www.blm.gov/az

No. of Claims:	<u>1</u>	x \$10 =	<u>10.00</u>
Check No.:	_____	Init.	<u>EAG</u>
Receipt No.:	_____		
For BLM Use Only			



Form: MCF108
Revised July 2014
Page 2 of 2

This form is available from the Arizona Geological Survey and may be reproduced.

United States Department of the Interior
Bureau of Land Management
DIV OF LANDS, MINRLS & ENERGY
ONE N CENTRAL AVE
PHOENIX, AZ 85004 -4427
Phone: 602-417-9200

Receipt

No: 3956117

Transaction #: 4065899	
Date of Transaction: 08/24/2017	
CUSTOMER:	
	FRED ALBER 5350 W BELL RD STE C-122 #150 GLENDALE, AZ 85308-3906 US

LINE #	QTY	DESCRIPTION	REMARKS	UNIT PRICE	TOTAL
1	1.00	LOCATABLE MINERALS / MINING CLAIMS- NOT NEW-UNADJUD, ONE AUTH NO. ONLY / MINING CLAIM MONEY RECEIVED CASES: AMC394884/\$40.00	2017 POL & 2018 WAIV (4)	- n/a -	40.00
TOTAL:					\$40.00

PAYMENT INFORMATION				
1	AMOUNT:	40.00	POSTMARKED:	N/A
	TYPE:	CHECK	RECEIVED:	08/24/2017
	CHECK NO:	1910		
	NAME:	ALBER, FRED 5350 W BELL RD STE C-122 #150 GLENDALE AZ 85308-3906 US		

REMARKS

This receipt was generated by the automated BLM Collections and Billing System and is a paper representation of a portion of the official electronic record contained therein.

When Recorded Return Document to:

FRED ALBER
5350 W. BELL RD. STE. C-122 #150
GLENDALE, AZ 85308

376464
380041
381023
394884

☐ Check here if this is a change of address.

Telephone: 602-749-5293

E-mail address: _____

AFFIDAVIT OF PERFORMANCE OF ANNUAL WORK

1. State of Arizona, County of MARICOPA ss:

2. I (Name) FRED ALBER

3. Reside at (Address) 5350 W. BELL RD.

SUITE C-122 #150

City GLENDALE County MARICOPA

BLM
Date
Stamp

RECEIVED
BLM AZ STATE OFFICE
2016 AUG 24 P 12:07
PHOENIX, ARIZONA

State AZ Zip 85308 being duly sworn, depose and say that I am a citizen of the United States, more than eighteen years of age, and that all of the facts set forth in this affidavit, subject to the provisions and penalties of 18 U.S.C. 1001 pertaining to the filing of false, fictitious, or fraudulent statements with the United States, are true and correct according to the best of my knowledge, information and belief.

4. Owner's name and address (If not shown in Items 1-3 above). _____

5. That I am personally acquainted with the mining claim(s). The work and improvements were made by and at the expense of the owner(s) of said claim(s). Said contiguous group of claims, listed on this document, are situated in the

SAN DOMINGO (optional) Mining District; MARICOPA County, Arizona.

Line No.	AMC NUMBER	CLAIM/SITE NAME	COUNTY RECORDER DATA (If available)	TWP	RNG	SEC
1	376464	JUBILATION #5		7N	3W	18
2						
3						
4						
5						
6						

RECEIVED BLM AZ STATE OFFICE 2016 AUG 24 P 12:07 PHOENIX, ARIZONA	BLM Date Stamp
----------------------------------------------------------------------------	----------------------

7						
8						
9						
10						

6. That between the dates starting at 12 o'clock noon on September 1, 20 15 and ending at 12 o'clock noon on September 1, 20 16 at least \$ 100.00 dollars worth of work and improvements were done and performed upon said claim(s) or upon one or more of a contiguous group of claims for the benefit of all, wholly or partly outside of a contiguous group of claims for the benefit of all, not including the location work.

7. That the following persons were employed to perform the work and improvements described herein: MYSELF

8. That the work and improvements performed were: ROAD IMPROVEMENTS, RECLAMATION

9. Dated: 8-24-16 Signature: Fred Alber

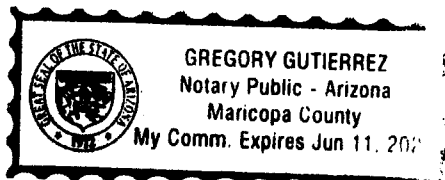
SUBSCRIBED AND SWORN TO before me, a Notary Public, this 24 day of August 20 16

By: Gregory Gutierrez

Notary Public Arizona

My Commission Expires June 11, 2020

Bureau of Land Management
Arizona State Office
www.az.blm.gov



No. of Claims: <u>4</u>	x \$10 = <u>40</u>
Check No.: <u>1700</u>	Init. <u>YMC</u>
Receipt No.: <u>3639380</u>	
For BLM Use Only	

Form: MCF108
Revised Jan. 2006
Page 2 of 2

Gregory Gutierrez

When Recorded Return Document to:

FRED ALBER
5350 W. BELL RD. STE. C-122 #150
GLENDALE, AZ 85308

☐ Check here if this is a change of address.

Telephone: 602-749-5293

E-mail address: _____

AFFIDAVIT OF PERFORMANCE OF ANNUAL WORK

1. State of Arizona, County of YAVAPI ss:

2. I (Name) FRED ALBER

3. Reside at (Address) 5350 W. BELL RD.

SUITE C-122 #150

City GLENDALE County MARICOPA

BLM
Date
Stamp

RECEIVED
BLM AZ STATE OFFICE
2016 AUG 24 P 12:07
PHOENIX, ARIZONA


State AZ Zip 85308 being duly sworn, depose and say that I am a citizen of the United States, more than eighteen years of age, and that all of the facts set forth in this affidavit, subject to the provisions and penalties of 18 U.S.C. 1001 pertaining to the filing of false, fictitious, or fraudulent statements with the United States, are true and correct according to the best of my knowledge, information and belief.

4. Owner's name and address (If not shown in Items 1-3 above). _____

5. That I am personally acquainted with the mining claim(s). The work and improvements were made by and at the expense of the owner(s) of said claim(s). Said contiguous group of claims, listed on this document, are situated in the

SAN DOMINGO (optional) Mining District; YAVAPI County, Arizona.

Line No.	AMC NUMBER	CLAIM/SITE NAME	COUNTY RECORDER DATA (If available)	TWP	RNG	SEC
1	380042	LOST DEN #1		7N	4W	1
2						
3						
4						
5						
6						



7						
8						
9						
10						

6. That between the dates starting at 12 o'clock noon on September 1, 20 15 and ending at 12 o'clock noon on September 1, 20 16 at least \$ 100.00 dollars worth of work and improvements were done and performed upon said claim(s) or upon one or more of a contiguous group of claims for the benefit of all, wholly or partly outside of a contiguous group of claims for the benefit of all, not including the location work.

7. That the following persons were employed to perform the work and improvements described herein: _____

MYSELF

8. That the work and improvements performed were: _____

ROAD IMPROVEMENTS, MINING RECLAMATION

9. Dated: 8-24-16 Signature: Fred Alber

SUBSCRIBED AND SWORN TO before me, a Notary Public, this 24 day of August 20 16

By: Gregory Gutierrez

Notary Public Arizona

My Commission Expires June 11, 2020

Bureau of Land Management
Arizona State Office
www.az.blm.gov



No. of Claims: _____ x \$10 = _____
Check No.: _____ Init. _____
Receipt No.: _____
For BLM Use Only

Form: MCF108
Revised Jan. 2006
Page 2 of 2

Gregory Gutierrez

When Recorded Return Document to:

FRED ALBER
5350 WEST BELL RD SUITE C-122 #150
GLENDALE AZ 85308
CHICAGO CITIZEN

☐ Check here is this is a change of address.

Telephone: 602-749-5293

E-mail address: _____

AFFIDAVIT OF PERFORMANCE OF ANNUAL WORK

1. State of Arizona, County of MARICOPA AND YAVAPAI ss:

2. I (Name) FRED ALBER

3. Reside at (Address) 5350 WEST BELL RD.

SUITE C-122 #150

City GLENDALE County MARICOPA

State AZ Zip 85308 being duly sworn, depose and say that I am a citizen of the United States, more than eighteen years of age, and that all of the facts set forth in this affidavit, subject to the provisions and penalties of 18 U.S.C. 1001 pertaining to the filing of false, fictitious, or fraudulent statements with the United States, are true and correct according to the best of my knowledge, information and belief.

4. Owner's name and address (If not shown in Items 1-3 above). _____

5. That I am personally acquainted with the mining claim(s). The work and improvements were made by and at the expense of the owner(s) of said claim(s). Said contiguous group of claims, listed on this document, are situated in the

SAN DOMINGO (optional) Mining District; MARICOPA AND YAVAPAI County, Arizona.

Line No.	AMC NUMBER	CLAIM/SITE NAME	COUNTY RECORDER DATA (If available)	TWP	RNG	SEC
1	381023	LOST BEN #2		7N	4W	12
2						
3						
4						
5						
6						

RECEIVED
BLM AZ STATE OFFICE
2016 AUG 24 P 12:01
PHOENIX, ARIZONA

BLM
Date
Stamp

AFFIDAVIT OF PERFORMANCE OF ANNUAL WORK – page 2

RECEIVED BLM AZ STATE OFFICE 2016 AUG 24 P 12:07 PHOENIX, ARIZONA BLM Date Stamp

7						
8						
9						
10						

6. That between the dates starting at 12 o'clock noon on September 1, 20 15 and ending at 12 o'clock noon on September 1, 20 16 at least \$ 100.00 dollars worth of work and improvements were done and performed upon said claim(s) or upon one or more of a contiguous group of claims for the benefit of all, wholly or partly outside of a contiguous group of claims for the benefit of all, not including the location work.

7. That the following persons were employed to perform the work and improvements described herein: MYSELF

8. That the work and improvements performed were: ROAD IMPROVEMENTS, MINING RECLAMATION

9. Dated: 8-24-16 Signature: Fred Alber

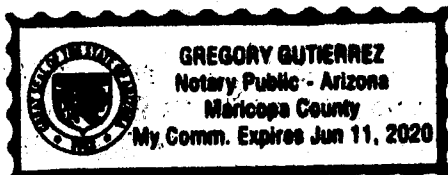
SUBSCRIBED AND SWORN TO before me, a Notary Public, this 24 day of August 20 16

By: Gregory Gutierrez

Notary Public Arizona

My Commission Expires June 11, 2020

Bureau of Land Management
Arizona State Office
www.az.blm.gov



No. of Claims: _____ x \$10 = _____
Check No.: _____ Init. _____
Receipt No.: _____
For BLM Use Only

Form: MCF108
Revised Jan. 2006
Page 2 of 2

This form is available from the Arizona Department of Mines & Mineral Resources and may be reproduced.

Gregory Gutierrez

When Recorded Return Document to:

FRED ALBER
5350 W. BELL RD. STE. C-122 #150
GLENDALE, AZ 85308

☐ Check here if this is a change of address.

Telephone: 602-749-5293

E-mail address: _____

AFFIDAVIT OF PERFORMANCE OF ANNUAL WORK

1. State of Arizona, County of MARICOPA AND YAVAPAI ss:

2. I (Name) FRED ALBER

3. Reside at (Address) 5350 W. BELL RD.

SUITE C-122 #150

City GLENDALE County MARICOPA

BLM
Date
Stamp

RECEIVED
BLM AZ STATE OFFICE
2016 AUG 24 P 12:01
PHOENIX, ARIZONA

State AZ Zip 85308 being duly sworn, depose and say that I am a citizen of the United States, more than eighteen years of age, and that all of the facts set forth in this affidavit, subject to the provisions and penalties of 18 U.S.C. 1001 pertaining to the filing of false, fictitious, or fraudulent statements with the United States, are true and correct according to the best of my knowledge, information and belief.

4. Owner's name and address (If not shown in Items 1-3 above). _____

5. That I am personally acquainted with the mining claim(s). The work and improvements were made by and at the expense of the owner(s) of said claim(s). Said contiguous group of claims, listed on this document, are situated in the

SAN DOMINGO (optional) Mining District; MARICOPA AND YAVAPAI County, Arizona.

Line No.	AMC NUMBER	CLAIM/SITE NAME	COUNTY RECORDER DATA (If available)	TWP	RNG	SEC
1	394884	FRED'S FOLLEY		7N	3W	7
2						
3						
4						
5						
6						

RECEIVED BLM AZ STATE OFFICE 2016 AUG 24 P 12:01 PHOENIX, ARIZONA	BLM Date Stamp
----------------------------------------------------------------------------	----------------------

7						
8						
9						
10						

6. That between the dates starting at 12 o'clock noon on September 1, 20 15 and ending at 12 o'clock noon on September 1, 20 16 at least \$ 100.00 dollars worth of work and improvements were done and performed upon said claim(s) or upon one or more of a contiguous group of claims for the benefit of all, wholly or partly outside of a contiguous group of claims for the benefit of all, not including the location work.

7. That the following persons were employed to perform the work and improvements described herein: MYSELF

8. That the work and improvements performed were: ROAD IMPROVEMENTS, MINING RECLAMATION

9. Dated: 8-24-16 Signature: Fred Alber

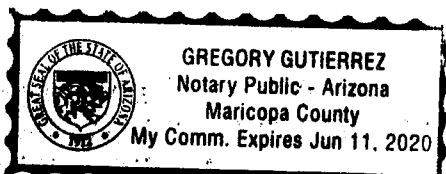
SUBSCRIBED AND SWORN TO before me, a Notary Public, this 24 day of August 20 16

By: Gregory Gutierrez

Notary Public Arizona

My Commission Expires June 11, 2020

Bureau of Land Management
Arizona State Office
www.az.blm.gov



No. of Claims: _____ x \$10 = _____
Check No.: _____ Init. _____
Receipt No.: _____
For BLM Use Only

Form: MCF108
Revised Jan. 2006
Page 2 of 2

This form is available from the Arizona Department of Mines & Mineral Resources and may be reproduced.

Gregory Gutierrez

United States Department of the Interior
Bureau of Land Management
DIV OF LANDS, MINRLS & ENERGY
ONE N CENTRAL AVE
PHOENIX, AZ 85004 -4427
Phone: 602-417-9200

Receipt

No: 3639380


Transaction #: 3743305	
Date of Transaction: 08/24/2016	
CUSTOMER:	
	FRED ALBER 5350 W BELL RD STE C-122 #150 GLENDALE, AZ 85308-3906 US

LINE #	QTY	DESCRIPTION	REMARKS	UNIT PRICE	TOTAL
1	1.00	LOCATABLE MINERALS / MINING CLAIMS- NOT NEW-UNADJUD, ONE AUTH NO. ONLY / MINING CLAIM MONEY RECEIVED CASES: AMC376464/\$40.00	POL 2016/4 WAV	- n/a -	40.00
TOTAL:					\$40.00

PAYMENT INFORMATION				
1	AMOUNT:	40.00	POSTMARKED:	N/A
	TYPE:	CHECK	RECEIVED:	08/24/2016
	CHECK NO:	1788		
	NAME:	ALBER, MANFRED 5350 W BELL RD STE C-122 #150 GLENDALE AZ 85308-3906 US		

REMARKS

This receipt was generated by the automated BLM Collections and Billing System and is a paper representation of a portion of the official electronic record contained therein.



UNITED STATES
DEPARTMENT OF THE INTERIOR
BUREAU OF LAND MANAGEMENT

389

MAINTENANCE FEE WAIVER CERTIFICATION

376464 381023
380041 394884

FORM APPROVED
OMB NO. 1004-0114
Expires: October 31, 2016

SEE INSTRUCTIONS ON PAGE 2

1. This small miner waiver is filed for the assessment year beginning on September 1, 2016 and ending on September 1, 2017.
2. The undersigned and all related parties owned ten or fewer mining claims, mill, or tunnel sites located and maintained on Federal lands in the United States of America on September 1, 2016.
3. The undersigned have performed the assessment work required by law for each mining claim listed prior to filing this waiver and understand that by filing this form, the undersigned must file an affidavit of assessment work with the Bureau of Land Management (BLM) by the December 30th following the filing of this waiver.
4. The undersigned understand that if the assessment work obligation has not yet come due under 30 U.S.C. 28 (for those claims in their first assessment year only), a notice of intent to hold reciting this condition must be recorded by the December 30th following the filing of this waiver.
5. The undersigned understand that mill and tunnel sites may also be listed on this waiver and be waived from payment of the maintenance fee, and that a notice of intent to hold for these sites is required to be filed with the BLM by the December 30th following the filing of this waiver.
6. The undersigned understand and acknowledge that pursuant to 43 U.S.C. 1212 and 18 U.S.C. 1001, the filing or recording of a false, fictitious, or fraudulent document with the BLM may result in a fine of up to \$250,000, a prison term not to exceed five years, or both.
7. The mining claims, mill or tunnel sites for which this waiver from payment of the maintenance fees is requested are:

CLAIM OR SITE NAME	BLM RECORDATION SERIAL NUMBER
1. FRED'S FOLLEY	AMC 394884 ✓
2. JUBILATION #5	AMC 376464
3. LOST BEN #1	AMC 380042
4. LOST BEN #2	AMC 381023
5.	
6.	
7.	
8.	
9.	
10.	

The owner(s) (claimants) of the above mining claims and sites are:

FRED ALBER (Owner's Name - Please Print)	<u>Fred Alber</u> (Owner's Signature)		
5350 W. BELL RD. SUITE C-122 #150 (Owner's Mailing Address)	GLENDALE (City)	AZ (State)	85308 (Zip Code)

DIANE ALBER (Owner's Name - Please Print)	<u>Diane Alber</u> (Owner's Signature)		
5350 W. BELL RD. SUITE C-122 #150 (Owner's Mailing Address)	GLENDALE (City)	AZ (State)	85308 (Zip Code)

_____ (Owner's Name - Please Print)	_____ (Owner's Signature)		
_____ (Owner's Mailing Address)	PHOENIX, ARIZONA (City)	_____ (State)	_____ (Zip Code)

_____ (Owner's Name - Please Print)	_____ (Owner's Signature)		
_____ (Owner's Mailing Address)	BLM AZ STATE OFFICE (City)	_____ (State)	_____ (Zip Code)

2016 AUG 24 P 12: 06

RECEIVED
BLM AZ STATE OFFICE

(Continued on page 2)

BY: [Signature]

[Signature]

(Owner's Name - Please Print)	(Owner's Signature)		
(Owner's Mailing Address)	(City)	(State)	(Zip Code)
(Owner's Name - Please Print)	(Owner's Signature)		
(Owner's Mailing Address)	(City)	(State)	(Zip Code)
(Owner's Name - Please Print)	(Owner's Signature)		
(Owner's Mailing Address)	(City)	(State)	(Zip Code)
(Owner's Name - Please Print)	(Owner's Signature)		
(Owner's Mailing Address)	(City)	(State)	(Zip Code)

18 U.S.C. 1001 and 43 U.S.C. 1212 make it a crime for any person knowingly and willfully to make to any department or agency of the United States any false, fictitious or fraudulent statements or representations as to any matter within its jurisdiction.

INSTRUCTIONS

1. This certification is made under the provisions of 43 U.S.C. § 1744 and 30 U.S.C. §28-28k and the regulations thereunder (43 CFR Part 3830).
2. The claimant(s) must fill in the dates in paragraph 1 for the beginning and ending of the assessment year for which this waiver is sought.
3. The claimant(s) must fill in the date in paragraph 2 for the beginning of the assessment year for which this waiver is sought.
4. All claim and site names and BLM serial numbers must be listed for the mining claims, mill sites, and tunnel sites for which the waiver is sought.
5. All owners of the mining claims, mill sites, and tunnel sites and their addresses must be given.
6. This waiver form must be signed by all the claimants or their designated agent, in original form. If an agent is designated, a notarized designation of agent, signed by all of the claimants with proper address given, must be submitted with this waiver.
7. This form must be filed no later than September 1st for the upcoming assessment year in the BLM State Office where the mining claims or sites are recorded, or the waiver cannot be granted by the BLM. (Example: To obtain a waiver for the assessment year 2012, which begins on September 1, 2011, you must qualify for and file for a waiver no later than September 1, 2011, in the proper BLM State Office.)
8. For all mining claims which require assessment work, you must record an affidavit of labor on or before the December 30th immediately following the filing of this waiver. For all other mining claims or sites waived, you must record a notice of intent to hold on or before the December 30th immediately following the filing of this waiver.
9. Mill and tunnel sites may also be listed on this waiver and be waived from payment of the maintenance fee. A notice of intent to hold for these sites is required to be filed by the December 30th following the filing of this waiver.

RECEIVED
 BLM AZ STATE OFFICE
 2016 AUG 24 P 12:06
 PHOENIX, ARIZONA

FOR OFFICIAL USE ONLY

UNITED STATES
DEPARTMENT OF THE INTERIOR
BUREAU OF LAND MANAGEMENT

343

MAINTENANCE FEE WAIVER CERTIFICATION

344884
376464
380041
FORM APPROVED
OMB NO. 1004-0114

Expires: October 31, 2016

SEE INSTRUCTIONS ON PAGE 2

FA

381023

1. This small miner waiver is filed for the assessment year beginning on September 1, 2015 and ending on September 1, 2016.
2. The undersigned and all related parties owned ten or fewer mining claims, mill, or tunnel sites located and maintained on Federal lands in the United States of America on September 1, 2015.
3. The undersigned have performed the assessment work required by law for each mining claim listed prior to filing this waiver and understand that by filing this form, the undersigned must file an affidavit of assessment work with the Bureau of Land Management (BLM) by the December 30th following the filing of this waiver.
4. The undersigned understand that if the assessment work obligation has not yet come due under 30 U.S.C. 28 (for those claims in their first assessment year only), a notice of intent to hold reciting this condition must be recorded by the December 30th following the filing of this waiver.
5. The undersigned understand that mill and tunnel sites may also be listed on this waiver and be waived from payment of the maintenance fee, and that a notice of intent to hold for these sites is required to be filed with the BLM by the December 30th following the filing of this waiver.
6. The undersigned understand and acknowledge that pursuant to 43 U.S.C. 1212 and 18 U.S.C. 1001, the filing or recording of a false, fictitious, or fraudulent document with the BLM may result in a fine of up to \$250,000, a prison term not to exceed five years, or both.
7. The mining claims, mill or tunnel sites for which this waiver from payment of the maintenance fees is requested are:

CLAIM OR SITE NAME	BLM RECORDATION SERIAL NUMBER
1. Fred's Folley	AMC 394884 ✓
2. Jubilation #5	AMC 376464
3. Lost Ben #1	AMC 380042
4. Lost Ben #2	AMC 381023
5.	
6.	
7.	
8.	
9.	
10.	

The owner(s) (claimants) of the above mining claims and sites are:

Fred Alber

(Owner's Name - Please Print)

5350 W. Bell Rd. Suite C-122 #150

(Owner's Mailing Address)

Fred Alber

(Owner's Signature)

Glendale

(City)

AZ

(State)

85308

(Zip Code)

Diane Alber

(Owner's Name - Please Print)

5350 W. Bell Rd. Suite C-122 #150

(Owner's Mailing Address)

Diane Alber

(Owner's Signature)

Glendale

(City)

AZ

(State)

85308

(Zip Code)

(Owner's Name - Please Print)

(Owner's Signature)

(Owner's Mailing Address)

(City)

(State)

(Zip Code)

(Owner's Name - Please Print)

(Owner's Signature)

(Owner's Mailing Address)

(City)

(State)

(Zip Code)

(Continued on page 2)

BY: PM

NWV
9/8/2015
PM

(Owner's Name - Please Print)	(Owner's Signature)		
(Owner's Mailing Address)	(City)	(State)	(Zip Code)
(Owner's Name - Please Print)	(Owner's Signature)		
(Owner's Mailing Address)	(City)	(State)	(Zip Code)
(Owner's Name - Please Print)	(Owner's Signature)		
(Owner's Mailing Address)	(City)	(State)	(Zip Code)
(Owner's Name - Please Print)	(Owner's Signature)		
(Owner's Mailing Address)	(City)	(State)	(Zip Code)

18 U.S.C. 1001 and 43 U.S.C. 1212 make it a crime for any person knowingly and willfully to make to any department or agency of the United States any false, fictitious or fraudulent statements or representations as to any matter within its jurisdiction.

INSTRUCTIONS

1. This certification is made under the provisions of 43 U.S.C. § 1744 and 30 U.S.C. §28-28k and the regulations thereunder (43 CFR Part 3830).
2. The claimant(s) must fill in the dates in paragraph 1 for the beginning and ending of the assessment year for which this waiver is sought.
3. The claimant(s) must fill in the date in paragraph 2 for the beginning of the assessment year for which this waiver is sought.
4. All claim and site names and BLM serial numbers must be listed for the mining claims, mill sites, and tunnel sites for which the waiver is sought.
5. All owners of the mining claims, mill sites, and tunnel sites and their addresses must be given.
6. This waiver form must be signed by all the claimants or their designated agent, in original form. If an agent is designated, a notarized designation of agent, signed by all of the claimants with proper address given, must be submitted with this waiver.
7. This form must be filed no later than September 1st for the upcoming assessment year in the BLM State Office where the mining claims or sites are recorded, or the waiver cannot be granted by the BLM. (Example: To obtain a waiver for the assessment year 2012, which begins on September 1, 2011, you must qualify for and file for a waiver no later than September 1, 2011, in the proper BLM State Office.)
8. For all mining claims which require assessment work, you must record an affidavit of labor on or before the December 30th immediately following the filing of this waiver. For all other mining claims or sites waived, you must record a notice of intent to hold on or before the December 30th immediately following the filing of this waiver.
9. Mill and tunnel sites may also be listed on this waiver and be waived from payment of the maintenance fee. A notice of intent to hold for these sites is required to be filed by the December 30th following the filing of this waiver.

PHOENIX, ARIZONA
 FOR OFFICIAL USE ONLY
 15 AUG 20 4 11:44 PM
 RECEIVED
 BLM AZ STATE OFFICE

394884

When Recorded Return Document to:

Fred Alber
5350 W. Bell Rd. Ste C-122 #150
Glendale, AZ 85308

☐ Check here if this is a change of address.
Telephone: 602-749-5293

E-mail address: _____

AFFIDAVIT OF PERFORMANCE OF ANNUAL WORK

1. State of Arizona, County of Maricopa and Yavapai ss:2. I (Name) Fred Alber3. Reside at (Address) 5350 W. Bell Rd. Suite C-122
#150City Glendale County Maricopa

State AZ Zip 85308 being duly sworn, depose and say that I am a citizen of the United States, more than eighteen years of age, and that all of the facts set forth in this affidavit, subject to the provisions and penalties of 18 U.S.C. 1001 pertaining to the filing of false, fictitious, or fraudulent statements with the United States, are true and correct according to the best of my knowledge, information and belief.

4. Owner's name and address (If not shown in Items 1-3 above). _____

5. That I am personally acquainted with the mining claim(s). The work and improvements were made by and at the expense of the owner(s) of said claim(s). Said contiguous group of claims, listed on this document, are situated in the

San Domingo (optional) Mining District; Maricopa and Yavapai County, Arizona.

Line No.	AMC NUMBER	CLAIM/SITE NAME	COUNTY RECORDER DATA (If available)	TWP	RNG	SEC
1	394884	Fred's Folley		7N	3W	7
2						
3						
4						
5						
6						

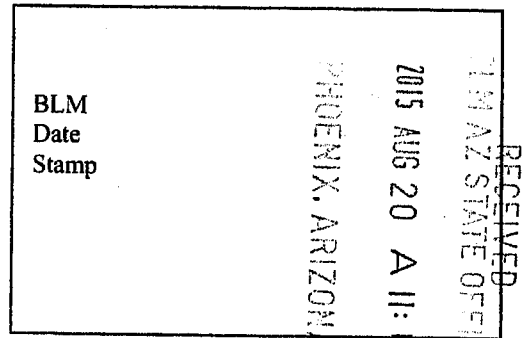
Form: MCF108

Revised Jan. 2006

Page 1 of 2

RBA

AFFIDAVIT OF PERFORMANCE OF ANNUAL WORK – page 2



7						
8						
9						
10						

6. That between the dates starting at 12 o'clock noon on September 1, 20 14 and ending at 12 o'clock noon on September 1, 20 15 at least \$ 100.00 dollars worth of work and improvements were done and performed upon said claim(s) or upon one or more of a contiguous group of claims for the benefit of all, wholly or partly outside of a contiguous group of claims for the benefit of all, not including the location work.

7. That the following persons were employed to perform the work and improvements described herein: myself

8. That the work and improvements performed were: road improvements, mining reclamation


9. Dated: 8-20-15 Signature: Fred Alber

SUBSCRIBED AND SWORN TO before me, a Notary Public, this 20th day of Aug 20 15

By: Fred Alber

Notary Public Monica Garcia

My Commission Expires Aug 8, 2018



Bureau of Land Management
 Arizona State Office
www.az.blm.gov

No. of Claims: _____ x \$10 = 10
 Check No.: Cash Init. ECG
 Receipt No.: 3372088
 For BLM Use Only

Form: MCF108
 Revised Jan. 2006
 Page 2 of 2

376 464


When Recorded Return Document to:

Fred Alber
5350 W. Bell Rd. Ste C-122 #150
Glendale, AZ 85308

☐ Check here is this is a change of address.

Telephone: 602-749-5293

E-mail address: _____




AFFIDAVIT OF PERFORMANCE OF ANNUAL WORK

1. State of Arizona, County of Maricopa ss:

2. I (Name) Fred Alber

3. Reside at (Address) 5350 W. Bell Rd. Suite C-122
#150

City Glendale County Maricopa



State AZ Zip 85308 being duly sworn, depose and say that I am a citizen of the United States, more than eighteen years of age, and that all of the facts set forth in this affidavit, subject to the provisions and penalties of 18 U.S.C. 1001 pertaining to the filing of false, fictitious, or fraudulent statements with the United States, are true and correct according to the best of my knowledge, information and belief.

4. Owner's name and address (If not shown in Items 1-3 above). _____


5. That I am personally acquainted with the mining claim(s). The work and improvements were made by and at the expense of the owner(s) of said claim(s). Said contiguous group of claims, listed on this document, are situated in the

San Domingo (optional) Mining District; Maricopa County, Arizona.

Line No.	AMC NUMBER	CLAIM/SITE NAME	COUNTY RECORDER DATA (If available)	TWP	RNG	SEC
1	376464	Jubilation #5		7N	3W	18
2						
3						
4						
5						
6						

Ram

AFFIDAVIT OF PERFORMANCE OF ANNUAL WORK – page 2



7						
8						
9						
10						

6. That between the dates starting at 12 o'clock noon on September 1, 20 14 and ending at 12 o'clock noon on September 1, 20 15 at least \$ 100.00 dollars worth of work and improvements were done and performed upon said claim(s) or upon one or more of a contiguous group of claims for the benefit of all, wholly or partly outside of a contiguous group of claims for the benefit of all, not including the location work.

7. That the following persons were employed to perform the work and improvements described herein: myself

8. That the work and improvements performed were: road improvements, mining reclamation

9. Dated: 8-20-15 Signature: Fred Alber

SUBSCRIBED AND SWORN TO before me, a Notary Public, this 20th day of Aug 20 15

By: Fred Alber

Notary Public Monica Garcia

My Commission Expires Aug 8, 2018



Bureau of Land Management
Arizona State Office
www.az.blm.gov

No. of Claims: _____ x \$10 = 10

Check No.: cash Init. EG

Receipt No.: 3372088

For BLM Use Only

Form: MCF108
Revised Jan. 2006
Page 2 of 2

380041

When Recorded Return Document to:

Fred Alber
5350 W. Bell Rd. Ste C-122 #150
Glendale, AZ 85308

☐ Check here is this is a change of address.

Telephone: 602-749-5293

E-mail address: _____

AFFIDAVIT OF PERFORMANCE OF ANNUAL WORK

1. State of Arizona, County of Yavapai ss:


2. I (Name) Fred Alber

3. Reside at (Address) 5350 W. Bell Rd. Suite C-122
#150

City Glendale County Maricopa

State AZ Zip 85308 being duly sworn, depose and say that I am a citizen of the United States, more than eighteen years of age, and that all of the facts set forth in this affidavit, subject to the provisions and penalties of 18 U.S.C. 1001 pertaining to the filing of false, fictitious, or fraudulent statements with the United States, are true and correct according to the best of my knowledge, information and belief.

4. Owner's name and address (If not shown in Items 1-3 above). _____



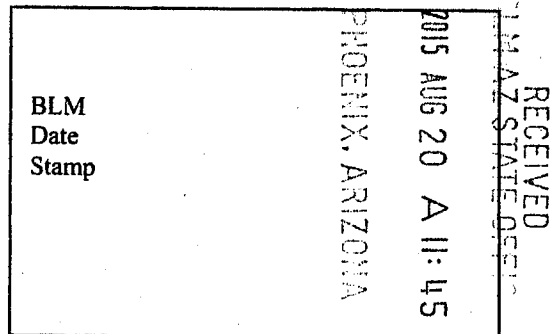
5. That I am personally acquainted with the mining claim(s). The work and improvements were made by and at the expense of the owner(s) of said claim(s). Said contiguous group of claims, listed on this document, are situated in the

San Domingo (optional) Mining District; Yavapai County, Arizona.

Line No.	AMC NUMBER	CLAIM/SITE NAME	COUNTY RECORDER DATA (If available)	TWP	RNG	SEC
1	380042	Lost Ben #1		7N	4W	1
2						
3						
4						
5						
6						

Ran

AFFIDAVIT OF PERFORMANCE OF ANNUAL WORK – page 2



7						
8						
9						
10						

6. That between the dates starting at 12 o'clock noon on September 1, 20 14 and ending at 12 o'clock noon on September 1, 20 15 at least \$ 100.00 dollars worth of work and improvements were done and performed upon said claim(s) or upon one or more of a contiguous group of claims for the benefit of all, wholly or partly outside of a contiguous group of claims for the benefit of all, not including the location work.

7. That the following persons were employed to perform the work and improvements described herein: _____

myself

8. That the work and improvements performed were: _____

road improvements, mining reclamation

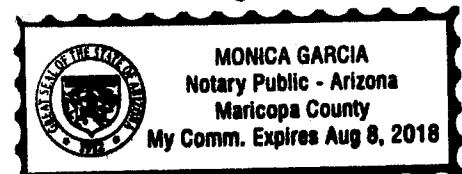
9. Dated: 8-20-15 Signature: A Fred ALber

SUBSCRIBED AND SWORN TO before me, a Notary Public, this 20th day of Aug 20 15

By: Fred Alber

Notary Public Monica Garcia

My Commission Expires Aug 8, 2018



Bureau of Land Management
Arizona State Office
www.az.blm.gov

No. of Claims:	_____	x \$10 =	<u>10</u>
Check No.:	<u>Cash</u>	Init.	<u>EG</u>
Receipt No.:	<u>3372088</u>		
For BLM Use Only			

Form: MCF108
 Revised Jan. 2006
 Page 2 of 2

381023

When Recorded Return Document to:

Fred Alber
5350 W. Bell Rd. Ste C-122 #150
Glendale, AZ 85308

☐ Check here if this is a change of address.
Telephone: 602-749-5293

E-mail address: _____

AFFIDAVIT OF PERFORMANCE OF ANNUAL WORK

1. State of Arizona, County of Maricopa and Yavapai ss:2. I (Name) Fred Alber3. Reside at (Address) 5350 W. Bell Rd. Suite C-122
#150City Glendale County Maricopa

State AZ Zip 85308 being duly sworn, depose and say that I am a citizen of the United States, more than eighteen years of age, and that all of the facts set forth in this affidavit, subject to the provisions and penalties of 18 U.S.C. 1001 pertaining to the filing of false, fictitious, or fraudulent statements with the United States, are true and correct according to the best of my knowledge, information and belief.

4. Owner's name and address (If not shown in Items 1-3 above). _____

5. That I am personally acquainted with the mining claim(s). The work and improvements were made by and at the expense of the owner(s) of said claim(s). Said contiguous group of claims, listed on this document, are situated in the

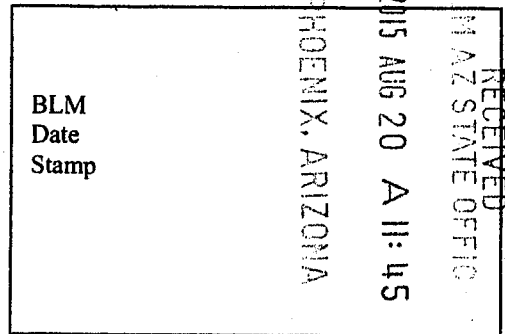
San Domingo (optional) Mining District; Maricopa and Yavapai County, Arizona.

Line No.	AMC NUMBER	CLAIM/SITE NAME	COUNTY RECORDER DATA (If available)	TWP	RNG	SEC
1	381023	Lost Ben #2		7 N	4 W	12
2						
3						
4						
5						
6						

Form: MCF108
 Revised Jan. 2006
 Page 1 of 2

Rfr

AFFIDAVIT OF PERFORMANCE OF ANNUAL WORK – page 2



7						
8						
9						
10						

6. That between the dates starting at 12 o'clock noon on September 1, 20 14 and ending at 12 o'clock noon on September 1, 20 15 at least \$ 100.00 dollars worth of work and improvements were done and performed upon said claim(s) or upon one or more of a contiguous group of claims for the benefit of all, wholly or partly outside of a contiguous group of claims for the benefit of all, not including the location work.

7. That the following persons were employed to perform the work and improvements described herein: myself

8. That the work and improvements performed were: road improvements, mining reclamation

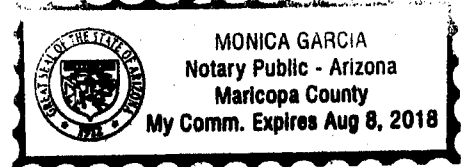
9. Dated: 8-20-15 Signature: Fred Alber

SUBSCRIBED AND SWORN TO before me, a Notary Public, this 20th day of Aug 20 15

By: Fred Alber

Notary Public Monica Garcia

My Commission Expires Aug 8, 2018



Bureau of Land Management
Arizona State Office
www.az.blm.gov

No. of Claims:		x \$10 =	<u>10</u>
Check No.:	<u>Cash</u>	Init.	<u>AG</u>
Receipt No.:	<u>3372088</u>		
For BLM Use Only			

Form: MCF108
Revised Jan. 2006
Page 2 of 2

United States Department of the Interior
Bureau of Land Management
LANDS/RECREATION & PLANNING
ONE N CENTRAL AVE
PHOENIX, AZ 85004 -2203
Phone: 602-417-9200

Receipt

No: 3372088

Transaction #: 3470274	
Date of Transaction: 08/20/2015	
CUSTOMER:	
	FRED ALBER 5350 W BELL RD STE C-122 #150 GLENDALE, AZ 85308-3906 US

LINE #	QTY	DESCRIPTION	REMARKS	UNIT PRICE	TOTAL
1	1.00	LOCATABLE MINERALS / MINING CLAIMS- NOT NEW-UNADJUD, ONE AUTH NO. ONLY / MINING CLAIM MONEY RECEIVED CASES: AMC394884/\$40.00	2016 WAIV & 2015 POL (4)	- n/a -	40.00
TOTAL:					\$40.00

PAYMENT INFORMATION				
1	AMOUNT:	40.00	POSTMARKED:	N/A
	TYPE:	CASH	RECEIVED:	08/20/2015
	NAME:	ALBER, FRED 5350 W BELL RD STE C-122 #150 GLENDALE AZ 85308-3906 US		

REMARKS

This receipt was generated by the automated BLM Collections and Billing System and is a paper representation of a portion of the official electronic record contained therein.

Ram

380041

change of address

Diane Alber

Old: 610 E. Bell Rd. #2 Box 367
Phoenix, AZ 85022

New: 5350 W. Bell Rd. suite C-122
#150

Glendale, AZ 85308

Diane Alber

AMC: 394884

RECEIVED
AZ STATE OFFICE
2015 MAY -4 A 11:13
PHOENIX, ARIZONA

ENTERED
MAY - 5 2015
BY: Ram

**DEPARTMENT OF THE INTERIOR
BUREAU OF LAND MANAGEMENT
MINING CLAIMS****MC Customer Information - With Serial No. and Claim Name
ACTIVE CLAIMS**

Admin State: AZ

Geo State: AZ

ALBER DIANE
610 E BELL RD # 2-367
PHOENIX, AZ 85022-2393

CUSTOMER ID: 2244334

<u>Serial No.</u>	<u>Claim Name/Number</u>	<u>Lead Serial No.</u>	<u>Disposition</u>
AMC376464	JUBILATION #5	AMC376464	ACTIVE
AMC380042	LOST BEN #1	AMC380041	ACTIVE
AMC381023	LOST BEN #2	AMC381023	ACTIVE
AMC394884	FREDS FOLLEY	AMC394884	ACTIVE

Number of ACTIVE cases: 4

Change of address

376464

380041

381023

394884

Fred Alber

Old: 610 E. Bell Rd #2 Box 367
Phoenix, AZ 85022

New: 5350 W. Bell Rd Suite C-122
#150


Glendale, AZ 85308

Fred Alber

PHOENIX, ARIZONA

2015 APR -9 P 2:04

RECEIVED
AZ STATE OFFICE



UNITED STATES
DEPARTMENT OF THE INTERIOR
BUREAU OF LAND MANAGEMENT
MAINTENANCE FEE WAIVER CERTIFICATION

SEE INSTRUCTIONS ON PAGE 2

Amc 394884

376464

380041

381023

FORM APPROVED

OMB NO. 1004-0114

Expires: October 31, 2016

1. This small miner waiver is filed for the assessment year beginning on September 1, 2014 and ending on September 1, 2015.
2. The undersigned and all related parties owned ten or fewer mining claims, mill, or tunnel sites located and maintained on Federal lands in the United States of America on September 1, 2014.
3. The undersigned have performed the assessment work required by law for each mining claim listed prior to filing this waiver and understand that by filing this form, the undersigned must file an affidavit of assessment work with the Bureau of Land Management (BLM) by the December 30th following the filing of this waiver.
4. The undersigned understand that if the assessment work obligation has not yet come due under 30 U.S.C. 28 (for those claims in their first assessment year only), a notice of intent to hold reciting this condition must be recorded by the December 30th following the filing of this waiver.
5. The undersigned understand that mill and tunnel sites may also be listed on this waiver and be waived from payment of the maintenance fee, and that a notice of intent to hold for these sites is required to be filed with the BLM by the December 30th following the filing of this waiver.
6. The undersigned understand and acknowledge that pursuant to 43 U.S.C. 1212 and 18 U.S.C. 1001, the filing or recording of a false, fictitious, or fraudulent document with the BLM may result in a fine of up to \$250,000, a prison term not to exceed five years, or both.
7. The mining claims, mill or tunnel sites for which this waiver from payment of the maintenance fees is requested are:

CLAIM OR SITE NAME	BLM RECORDATION SERIAL NUMBER
1. Fred's Folley	✓ AMC 394884
2. Jubilation #5	AMC 376464
3. Lost Ben #1	AMC 380042
4. Lost Ben #2	AMC 381023
5.	
6.	
7.	
8.	
9.	
10.	

The owner(s) (claimants) of the above mining claims and sites are:

Fred Alber

(Owner's Name - Please Print)

610 E. Bell Rd #2, Box 367

(Owner's Mailing Address)

Fred Alber

(Owner's Signature)

Phoenix

(City)

AZ

(State)

85022

(Zip Code)

Diane Alber

(Owner's Name - Please Print)

610 E. Bell Rd #2, Box 367

(Owner's Mailing Address)

Diane Alber

(Owner's Signature)

Phoenix

(City)

AZ

(State)

85022

(Zip Code)

(Owner's Name - Please Print)

(Owner's Mailing Address)

(Owner's Signature)

(City)

(State)

(Zip Code)

(Owner's Name - Please Print)

(Owner's Mailing Address)

(Owner's Signature)

(City)

(State)

(Zip Code)

(Owner's Name - Please Print)	(Owner's Signature)		
(Owner's Mailing Address)	(City)	(State)	(Zip Code)
(Owner's Name - Please Print)	(Owner's Signature)		
(Owner's Mailing Address)	(City)	(State)	(Zip Code)
(Owner's Name - Please Print)	(Owner's Signature)		
(Owner's Mailing Address)	(City)	(State)	(Zip Code)
(Owner's Name - Please Print)	(Owner's Signature)		
(Owner's Mailing Address)	(City)	(State)	(Zip Code)

18 U.S.C. 1001 and 43 U.S.C. 1212 make it a crime for any person knowingly and willfully to make to any department or agency of the United States any false, fictitious or fraudulent statements or representations as to any matter within its jurisdiction.

INSTRUCTIONS

1. This certification is made under the provisions of 43 U.S.C. § 1744 and 30 U.S.C. §28-28k and the regulations thereunder (43 CFR Part 3830).
2. The claimant(s) must fill in the dates in paragraph 1 for the beginning and ending of the assessment year for which this waiver is sought.
3. The claimant(s) must fill in the date in paragraph 2 for the beginning of the assessment year for which this waiver is sought.
4. All claim and site names and BLM serial numbers must be listed for the mining claims, mill sites, and tunnel sites for which the waiver is sought.
5. All owners of the mining claims, mill sites, and tunnel sites and their addresses must be given.
6. This waiver form must be signed by all the claimants or their designated agent, in original form. If an agent is designated, a notarized designation of agent, signed by all of the claimants with proper address given, must be submitted with this waiver.
7. This form must be filed no later than September 1st for the upcoming assessment year in the BLM State Office where the mining claims or sites are recorded, or the waiver cannot be granted by the BLM. (Example: To obtain a waiver for the assessment year 2012, which begins on September 1, 2011, you must qualify for and file for a waiver no later than September 1, 2011, in the proper BLM State Office.)
8. For all mining claims which require assessment work, you must record an affidavit of labor on or before the December 30th immediately following the filing of this waiver. For all other mining claims or sites waived, you must record a notice of intent to hold on or before the December 30th immediately following the filing of this waiver.
9. Mill and tunnel sites may also be listed on this waiver and be waived from payment of the maintenance fee. A notice of intent to hold for these sites is required to be filed by the December 30th following the filing of this waiver.

PHOENIX, ARIZONA

2014 AUG 28 P 2:36

RECEIVED
BLM AZ STATE OFFICE

FOR OFFICIAL USE ONLY

394884

When Recorded Return Document to:

Fred Alber
610 E. Bell Rd #2, Box 367
Phoenix, AZ 85022

☐ Check here if this is a change of address.

Telephone: 602-749-5293

E-mail address: _____

AFFIDAVIT OF PERFORMANCE OF ANNUAL WORK

1. State of Arizona, County of Maricopa and Yavapai ss:

2. I (Name) Fred Alber

3. Reside at (Address) 610 E. Bell Rd. #2, Box 367

City Phoenix County Maricopa



State AZ Zip 85022 being duly sworn, depose and say that I am a citizen of the United States, more than eighteen years of age, and that all of the facts set forth in this affidavit, subject to the provisions and penalties of 18 U.S.C. 1001 pertaining to the filing of false, fictitious, or fraudulent statements with the United States, are true and correct according to the best of my knowledge, information and belief.

4. Owner's name and address (If not shown in Items 1-3 above). _____

5. That I am personally acquainted with the mining claim(s). The work and improvements were made by and at the expense of the owner(s) of said claim(s). Said contiguous group of claims, listed on this document, are situated in the

San Domingo (optional) Mining District; Maricopa and Yavapai County, Arizona.

Line No.	AMC NUMBER	CLAIM/SITE NAME	COUNTY RECORDER DATA (If available)	TWP	RNG	SEC
1	394884	Fred's Folley		7N	3W	7
2						
3						
4						
5						
6						



Form: MCF108
 Revised Jan. 2006
 Page 1 of 2

RECEIVED
M AZ STATE OFFICE

2014 AUG 28 P 2:36

BLM
Date
Stamp
PHOENIX, ARIZONA

7						
8						
9						
10						

6. That between the dates starting at 12 o'clock noon on September 1, 20 13 and ending at 12 o'clock noon on September 1, 20 14 at least \$ 100.00 dollars worth of work and improvements were done and performed upon said claim(s) or upon one or more of a contiguous group of claims for the benefit of all, wholly or partly outside of a contiguous group of claims for the benefit of all, not including the location work.

7. That the following persons were employed to perform the work and improvements described herein: _____

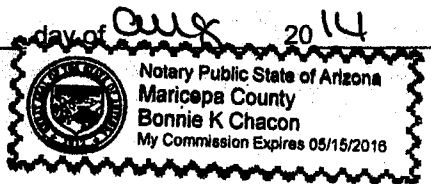
myself

8. That the work and improvements performed were: _____

road improvements, mining reclamation

9. Dated: 8-28-14 Signature: Fred Allen

SUBSCRIBED AND SWORN TO before me, a Notary Public, this 28



By: _____

Notary Public Bonnie K. Chacon

My Commission Expires 5/15/2016

Bureau of Land Management
Arizona State Office
www.az.blm.gov

No. of Claims:	<u>4</u>	x \$10 =	<u>40</u>
Check No.:	<u>1387</u>	Init.	<u>4MC</u>
Receipt No.:	<u>3116166</u>		
For BLM Use Only			

Form: MCF108
Revised Jan. 2006
Page 2 of 2

376464

When Recorded Return Document to:

Fred Alber
610 E. Bell Rd. #2, Box 367
Phoenix, AZ 85022

☐ Check here if this is a change of address.

Telephone: 602-749-5293

E-mail address: _____

AFFIDAVIT OF PERFORMANCE OF ANNUAL WORK

1. State of Arizona, County of Maricopa ss:

2. I (Name) Fred Alber

3. Reside at (Address) 610 E. Bell Rd #2, Box 367

City Phoenix County Maricopa

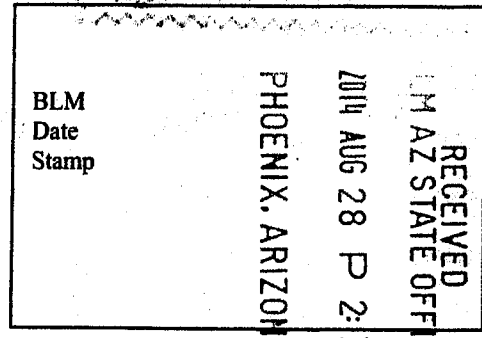
State AZ Zip 85022 being duly sworn, depose and say that I am a citizen of the United States, more than eighteen years of age, and that all of the facts set forth in this affidavit, subject to the provisions and penalties of 18 U.S.C. 1001 pertaining to the filing of false, fictitious, or fraudulent statements with the United States, are true and correct according to the best of my knowledge, information and belief.

4. Owner's name and address (If not shown in Items 1-3 above). _____

5. That I am personally acquainted with the mining claim(s). The work and improvements were made by and at the expense of the owner(s) of said claim(s). Said contiguous group of claims, listed on this document, are situated in the

San Domingo (optional) Mining District; Maricopa County, Arizona.

Line No.	AMC NUMBER	CLAIM/SITE NAME	COUNTY RECORDER DATA (If available)	TWP	RNG	SEC
1	376464	Jubilation #5		7 N	3 W	18
2						
3						
4						
5						
6						



ENTERED
SEP 02 2014
Rum

AFFIDAVIT OF PERFORMANCE OF ANNUAL WORK – page 2

RECEIVED
M AZ STATE OFFICE

2014 AUG 28 P 2:36
BLM Date Stamp
PHOENIX, ARIZONA

7						
8						
9						
10						

6. That between the dates starting at 12 o'clock noon on September 1, 20 13 and ending at 12 o'clock noon on September 1, 20 14 at least \$ 100.00 dollars worth of work and improvements were done and performed upon said claim(s) or upon one or more of a contiguous group of claims for the benefit of all, wholly or partly outside of a contiguous group of claims for the benefit of all, not including the location work.

7. That the following persons were employed to perform the work and improvements described herein: myself

8. That the work and improvements performed were: road improvements, mining reclamation


9. Dated: 8-28-14 Signature: Fred Alber

SUBSCRIBED AND SWORN TO before me, a Notary Public, this 28th day of Aug 20 14

By: _____

Notary Public Bonnie K. Chacon

My Commission Expires 5/15/2016



Bureau of Land Management
Arizona State Office
www.az.blm.gov

No. of Claims: _____ x \$10 = _____
Check No.: _____ Init. _____
Receipt No.: _____
For BLM Use Only

Form: MCF108
Revised Jan. 2006
Page 2 of 2

380041

When Recorded Return Document to:

Fred Alber
610 E. Bell Rd. #2, Box 367
Phoenix, AZ 85022

☐ Check here if this is a change of address.

Telephone: 602-749-5293

E-mail address: _____

AFFIDAVIT OF PERFORMANCE OF ANNUAL WORK

1. State of Arizona, County of Yavapai ss:

2. I (Name) Fred Alber

3. Reside at (Address) 610 E. Bell Rd. #2, Box 367

City Phoenix County Maricopa


State AZ Zip 85022 being duly sworn, depose and say that I am a citizen of the United States, more than eighteen years of age, and that all of the facts set forth in this affidavit, subject to the provisions and penalties of 18 U.S.C. 1001 pertaining to the filing of false, fictitious, or fraudulent statements with the United States, are true and correct according to the best of my knowledge, information and belief.

4. Owner's name and address (If not shown in Items 1-3 above). _____

5. That I am personally acquainted with the mining claim(s). The work and improvements were made by and at the expense of the owner(s) of said claim(s). Said contiguous group of claims, listed on this document, are situated in the

San Domingo (optional) Mining District; Yavapai County, Arizona.

Line No.	AMC NUMBER	CLAIM/SITE NAME	COUNTY RECORDER DATA (If available)	TWP	RNG	SEC
1	380042	Lost Ben #1		7N	4W	1
2						
3						
4						
5						
6						



Form: MCF108

Revised Jan. 2006

Page 1 of 2

ENTERED
 SEP 12 2014
 BY: Rmm

AFFIDAVIT OF PERFORMANCE OF ANNUAL WORK - page 2

RECEIVED
M AZ STATE OFFICE

2014 AUG 28 P 2:36

BLM
Date
Stamp

PHOENIX, ARIZONA

7						
8						
9						
10						

6. That between the dates starting at 12 o'clock noon on September 1, 20 13 and ending at 12 o'clock noon on September 1, 20 14 at least \$ 100.00 dollars worth of work and improvements were done and performed upon said claim(s) or upon one or more of a contiguous group of claims for the benefit of all, wholly or partly outside of a contiguous group of claims for the benefit of all, not including the location work.

7. That the following persons were employed to perform the work and improvements described herein: myself

8. That the work and improvements performed were: road improvements, mining reclamation

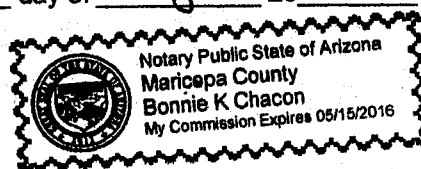
9. Dated: 8-28-14 Signature: Fred Albu

SUBSCRIBED AND SWORN TO before me, a Notary Public, this 28th day of Aug 20 14

By: _____

Notary Public Bonnie K. Chacon

My Commission Expires 5/15/2016



Bureau of Land Management
Arizona State Office
www.az.blm.gov

No. of Claims: _____ x \$10 = _____

Check No.: _____ Init. _____

Receipt No.: _____

For BLM Use Only

Form: MCF108
Revised Jan. 2006
Page 2 of 2

381023

When Recorded Return Document to:

Fred Alber
610 E. Bell Rd. #2, Box 367
Phoenix, AZ 85022

☐ Check here is this is a change of address.

Telephone: 602-749-5293

E-mail address: _____

AFFIDAVIT OF PERFORMANCE OF ANNUAL WORK

1. State of Arizona, County of Maricopa and Yavapai ss:

2. I (Name) Fred Alber

3. Reside at (Address) 610 E. Bell Rd. #2, Box 367

City Phoenix County Maricopa

BLM
Date
Stamp

RECEIVED
M/AZ STATE OFFICE
2014 AUG 28 P 2:36
PHOENIX, ARIZONA

State AZ Zip 85022 being duly sworn, depose and say that I am a citizen of the United States, more than eighteen years of age, and that all of the facts set forth in this affidavit, subject to the provisions and penalties of 18 U.S.C. 1001 pertaining to the filing of false, fictitious, or fraudulent statements with the United States, are true and correct according to the best of my knowledge, information and belief.


4. Owner's name and address (If not shown in Items 1-3 above). _____

5. That I am personally acquainted with the mining claim(s). The work and improvements were made by and at the expense of the owner(s) of said claim(s). Said contiguous group of claims, listed on this document, are situated in the

San Domingo (optional) Mining District; Maricopa and Yavapai County, Arizona.

Line No.	AMC NUMBER	CLAIM/SITE NAME	COUNTY RECORDER DATA (If available)	TWP	RNG	SEC
1	381023	Lost Ben #2		7N	4W	12
2						
3						
4						
5						
6						

Form: MCF108
Revised Jan. 2006
Page 1 of 2



AFFIDAVIT OF PERFORMANCE OF ANNUAL WORK – page 2

RECEIVED
BLM
Date Stamp
M A Z STATE OFFICE
2014 AUG 28 P 2:36
PHOENIX, ARIZONA

7						
8						
9						
10						

6. That between the dates starting at 12 o'clock noon on September 1, 20 13 and ending at 12 o'clock noon on September 1, 20 14 at least \$ 100.00 dollars worth of work and improvements were done and performed upon said claim(s) or upon one or more of a contiguous group of claims for the benefit of all, wholly or partly outside of a contiguous group of claims for the benefit of all, not including the location work.

7. That the following persons were employed to perform the work and improvements described herein: myself

8. That the work and improvements performed were: road improvements, mining reclamation


9. Dated: 8-28-14 Signature: Fred Alth

SUBSCRIBED AND SWORN TO before me, a Notary Public, this 28th day of Aug 20 14

By: _____

Notary Public Bonnie K Chacon

My Commission Expires 5/15/2016




Bureau of Land Management
Arizona State Office
www.az.blm.gov

No. of Claims: _____ x \$10 = _____
Check No.: _____ Init. _____
Receipt No.: _____
For BLM Use Only

Form: MCF108
Revised Jan. 2006
Page 2 of 2

United States Department of the Interior
Bureau of Land Management
LANDS/RECREATION & PLANNING
ONE N CENTRAL AVE
PHOENIX, AZ 85004 -2203
Phone: 602-417-9200



Receipt

No:

3116166

Transaction #: 3207911

Date of Transaction: 08/28/2014

CUSTOMER:

FRED ALBER
610 E BELL RD STE 2
PHOENIX, AZ 85022-2393 US

LINE #	QTY	DESCRIPTION	REMARKS	UNIT PRICE	TOTAL
1	1.00	LOCATABLE MINERALS / MINING CLAIMS- NOT NEW-UNADJUD, ONE AUTH NO. ONLY / MINING CLAIM MONEY RECEIVED CASES: AMC376464/\$40.00	POL 2014/4 WAV	- n/a -	40.00
TOTAL:					\$40.00

PAYMENT INFORMATION

1	AMOUNT:	40.00	POSTMARKED:	N/A
	TYPE:	CHECK	RECEIVED:	08/28/2014
	CHECK NO:	1387		
	NAME:	ALBER, MANFRED 610 E BELL RD STE 2 BOX 367 PHOENIX AZ 85022-2393 US		

REMARKS

This receipt was generated by the automated BLM Collections and Billing System and is a paper representation of a portion of the official electronic record contained therein.

UNITED STATES DEPARTMENT OF THE INTERIOR
BUREAU OF LAND MANAGEMENT

AMC 394884
376464
380041
381023

MAINTENANCE FEE WAIVER CERTIFICATION

SEE INSTRUCTIONS ON REVERSE

FORM APPROVED
OMB NO. 1004-0114
Expires: February 28, 2010

1. This small miner waiver is filed for the assessment year beginning at noon on September 1, 2013 and ending at noon on September 1, 2014
2. The undersigned and all related parties owned ten or fewer mining claims, mill, or tunnel sites located and maintained on Federal lands in the United States of America on September 1, 2013
3. The undersigned have performed the assessment work **required by law** for each mining claim listed **prior to filing this waiver** and understand that by filing this form; an affidavit of assessment work **must** be recorded by the December 30th following the filing of this waiver.
4. The undersigned understand that if the assessment work obligation has not yet come due under 30 U.S.C. 28 (for those claims in their first assessment year only); a notice of intent to hold reciting this condition **must** be recorded by the December 30th following the filing of this waiver.
5. The undersigned understand that mill and tunnel sites may also be listed upon this waiver and be waived from payment of the maintenance fee; and that a notice of intent to hold for these sites is required to be recorded by the December 30th immediately following the filing of this waiver.
6. The undersigned understand and acknowledge that pursuant to 43 U.S.C. 1212 and 18 U.S.C. 1001; the filing or recording of a false, fictitious, or fraudulent document with the Bureau of Land Management may result in a fine of up to \$250,000, a prison term not to exceed five years, or both.
7. The mining claims, mill or tunnel sites for which this waiver from payment of the maintenance fees is requested are:

CLAIM OR SITE NAME	BLM RECORDATION SERIAL NUMBER
1. Fred's Folley	✓ AMC 394884
2. Jubilation #5	AMC 376464
3. Lost Ben #1	AMC 380042
4. Lost Ben #2	AMC 381023
5.	
6.	
7.	
8.	
9.	
10.	

The owner(s) (claimants) of the above mining claims and sites are:

Fred Alber
(Owner's Name - Please Print)
610 E. Bell Rd. #2, Box 367
(Street or P.O. Box)
Phoenix AZ 85022
(City) (State) (Zip Code)

(Owner's Signature)

Fred Alber

Diane Alber
(Owner's Name - Please Print)
610 E. Bell Rd. #2, Box 367
(Street or P.O. Box)
Phoenix AZ 85022
(City) (State) (Zip Code)

(Owner's Signature)

Diane Alber

(Owner's Name - Please Print)

(Street or P.O. Box)

(City) (State) (Zip Code)

(Owner's Signature)

ENTERED
SEP 18 2013
BY: DM

(Owner's Name - Please Print)	(Owner's Signature)		
(Street or P.O. Box)	(City)	(State)	(Zip Code)
(Owner's Name - Please Print)	(Owner's Signature)		
(Street or P.O. Box)	(City)	(State)	(Zip Code)
(Owner's Name - Please Print)	(Owner's Signature)		
(Street or P.O. Box)	(City)	(State)	(Zip Code)
(Owner's Name - Please Print)	(Owner's Signature)		
(Street or P.O. Box)	(City)	(State)	(Zip Code)

INSTRUCTIONS

1. This certification is made under the provisions of § 1744 of Title 43 and § 28-28k of Title 30 of the United States Code; and the regulations thereunder (43 CFR Part 3830).
2. The claimant(s) must fill in the dates in paragraph 1 for the beginning and ending of the assessment year for which this waiver is sought.
3. The claimant(s) must fill in the date in paragraph 2 for the beginning of the assessment year for which this waiver is sought.
4. All claim and site names and Bureau of Land Management (BLM) serial numbers must be listed for the mining claims, mill sites, and tunnel sites for which the waiver is sought.
5. All owners of the mining claims, mill sites, and tunnel sites and their addresses must be given.
6. This waiver form must be signed by all the claimants or their designated agent, in original form. If an agent is designated, a notarized designation of agent, signed by all of the claimants with proper address given, must be submitted with this waiver.
7. This form must be filed no later than September 1st for the upcoming assessment year in the BLM State Office where the mining claims or sites are recorded, or the waiver cannot be granted by the BLM. (Example: to obtain a waiver for the assessment year 2000, which begins at noon on September 1, 1999, you must qualify for and file for a waiver no later than September 1, 1999, in the proper BLM State Office).
8. For all mining claims which require assessment work, you must record an affidavit of labor on or before the December 30th immediately following the filing of this waiver. For all other mining claims or sites waived, you must record a notice of intent to hold on or before the December 30th immediately following the filing of this waiver.
9. Mill and tunnel sites may also be listed upon this waiver and be waived from payment of the maintenance fee. A notice of intent to hold for these sites is required to be filed by the December 30th following the filing of this waiver.

NOTICE/BURDEN HOURS STATEMENT

The Privacy Act of 1974, as amended, and the regulation in 43 CFR 2.48(d) provide that you be furnished the following information in connection with the information required by this certification of waiver from rental fees.

AUTHORITY: 30 U.S.C. 28-28k; 43 U.S.C. 1201, 1457, 1740, and 1744; and 43 CFR 3830.

PRINCIPLE PURPOSE: This information is to be used to verify that the owner(s) (claimants) of a mining claim has complied with 30 U.S.C. 28f and is entitled to perform assessment work in lieu of paying the maintenance fee for the mining claims listed on this form.

ROUTINE USE: (1) Adjudication of the claimant(s) certification of waiver from paying the maintenance fee otherwise required by 30 U.S.C. 28f. (2) Disclosure may be made to appropriate Federal agencies when location is made within the agency's geographic area of responsibility. (3) Information from the record and/or the record will be transferred to the appropriate Federal, State, or local agency, or a member of the public in response to a specific request for pertinent information. (4) Information may also be provided to the Department of Justice or in a proceeding before a court or adjudicative body; or to Federal, State, local or foreign agencies when needed for enforcement of civil or criminal codes or applicable regulations concerning title rights upon the public land.

EFFECT OF NOT PROVIDING INFORMATION: Disclosure of this information is required by 30 U.S.C. 28f and 43 CFR Part 3830 for those qualified claimants wishing to take the small miner waiver allowed. Failure to supply the information required in this form to support the claimants certification of waiver from payment of the otherwise required maintenance fees will result in the waiver being disallowed and the mining claims subject to forfeiture by BLM under 30 U.S.C. 28i.

The Paperwork Reduction Act of 1995 requires us to inform you that:

This information is being collected to allow the BLM to determine if you qualify for a waiver from the payment of \$100 per mining claim or site maintenance fee established in 30 U.S.C. 28f and the implementing regulations at 43 CFR 3830. A response to this request is required in accordance with the statute to obtain your benefit.

BLM would like you to know that you do not have to respond to this, or any other, Federal agency-sponsored information collection unless it displays a currently valid OMB control number.

Public reporting burden for this form is estimated to average 20 minutes (.33 hours) per response, including time to review instructions, gathering and maintaining data, and completing and reviewing the form. Direct comments regarding this burden estimate, or any other aspect of this form, to the U.S. Department of the Interior, Bureau of Land Management, (1004-0114) Bureau Information Collection Clearance Officer (WD-630), Mail Stop 401 LS, 1849 C St., N.W., Washington, D.C. 20240.

FOR OFFICIAL USE ONLY

ARIZONA

SEP 2 1999

RECEIVED
STATE OFFICE

When Recorded Return Document to:

Fred Alber
610 E. Bell Rd. #2, Box 367
Phoenix, AZ 85022

☐ Check here if this is a change of address.

Telephone: 602-749-5293

E-mail address: _____

AFFIDAVIT OF PERFORMANCE OF ANNUAL WORK

1. State of Arizona, County of Maricopa and Yavapai ss:

2. I (Name) Fred Alber

3. Reside at (Address) 610 E. Bell Rd. #2, Box 367

City Phoenix County Maricopa

State AZ Zip 85022 being duly sworn, depose and say that I am a citizen of the United States, more than eighteen years of age, and that all of the facts set forth in this affidavit, subject to the provisions and penalties of 18 U.S.C. 1001 pertaining to the filing of false, fictitious, or fraudulent statements with the United States, are true and correct according to the best of my knowledge, information and belief.

4. Owner's name and address (If not shown in Items 1-3 above). _____

5. That I am personally acquainted with the mining claim(s). The work and improvements were made by and at the expense of the owner(s) of said claim(s). Said contiguous group of claims, listed on this document, are situated in the

San Domingo (optional) Mining District; Maricopa and Yavapai County, Arizona.

Line No.	AMC NUMBER	CLAIM/SITE NAME	COUNTY RECORDER DATA (If available)	TWP	RNG	SEC
1	381023	Lost Ben #2		7 N	4 W	12
2						
3						
4						
5						
6						

Form: MCF108


Revised Jan. 2006

Page 1 of 2

SEP 07 2013

BY:

AT



RECEIVED
BLM ARIZONA STATE OFFICE
2013 AUG 23 P 1:24
PHOENIX, ARIZONA
BLM
Date
Stamp

7						
8						
9						
10						

6. That between the dates starting at 12 o'clock noon on September 1, 20 12 and ending at 12 o'clock noon on September 1, 20 13 at least \$ 100.00 dollars worth of work and improvements were done and performed upon said claim(s) or upon one or more of a contiguous group of claims for the benefit of all, wholly or partly outside of a contiguous group of claims for the benefit of all, not including the location work.

7. That the following persons were employed to perform the work and improvements described herein: _____

myself

8. That the work and improvements performed were: _____

road improvements, mining reclamation

9. Dated: 8-23-13 Signature: Manfred Alber

SUBSCRIBED AND SWORN TO before me, a Notary Public, this 23rd day of August 20 13

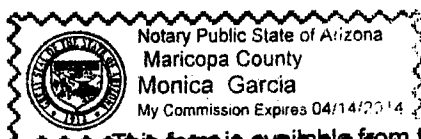
By: MANFRED ALBER

Notary Public Monica Garcia

My Commission Expires 4/14/2014

Bureau of Land Management
Arizona State Office
www.az.blm.gov

No. of Claims: 1 x \$10 = 10
Check No.: 1278 Init. NCH
Receipt No.: 2863401
For BLM Use Only



Form: MCF108
Revised Jan. 2006
Page 2 of 2

When Recorded Return Document to:

Fred Alber
610 E. Bell Rd #2, Box 367
Phoenix, AZ 85022

☐ Check here if this is a change of address.

Telephone: 602-749-5293

E-mail address: _____

AFFIDAVIT OF PERFORMANCE OF ANNUAL WORK

1. State of Arizona, County of Maricopa ss:

2. I (Name) Fred Alber

3. Reside at (Address) 610 E. Bell Rd. #2, Box 367

City Phoenix County Maricopa


State AZ Zip 85022 being duly sworn, depose and say that I am a citizen of the United States, more than eighteen years of age, and that all of the facts set forth in this affidavit, subject to the provisions and penalties of 18 U.S.C. 1001 pertaining to the filing of false, fictitious, or fraudulent statements with the United States, are true and correct according to the best of my knowledge, information and belief.

4. Owner's name and address (If not shown in Items 1-3 above). _____

5. That I am personally acquainted with the mining claim(s). The work and improvements were made by and at the expense of the owner(s) of said claim(s). Said contiguous group of claims, listed on this document, are situated in the

San Domingo (optional) Mining District; Maricopa County, Arizona.

Line No.	AMC NUMBER	CLAIM/SITE NAME	COUNTY RECORDER DATA (If available)	TWP	RNG	SEC
1	376464	Jubilation #5		7N	3W	18
2						
3						
4						
5						
6						



Form: MCF108

Revised Jan. 2006

Page 1 of 2

ENTERED
SEP 07 2013
BY: AT

RECEIVED
BLM STATE OFFICE
2013 AUG 23 P 1:24
PHOENIX, ARIZONA

BLM
Date
Stamp

7						
8						
9						
10						

6. That between the dates starting at 12 o'clock noon on September 1, 20 12 and ending at 12 o'clock noon on September 1, 20 13 at least \$ 100.00 dollars worth of work and improvements were done and performed upon said claim(s) or upon one or more of a contiguous group of claims for the benefit of all, wholly or partly outside of a contiguous group of claims for the benefit of all, not including the location work.

7. That the following persons were employed to perform the work and improvements described herein: myself

8. That the work and improvements performed were: road improvements, mining reclamation

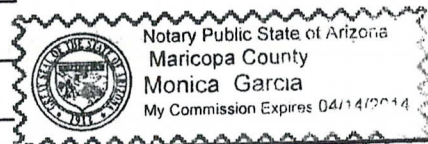
9. Dated: 8-23-13 Signature: Manfred Allen

SUBSCRIBED AND SWORN TO before me, a Notary Public, this 23 day of August 20 13

By: Manfred Allen

Notary Public Monica Garcia

My Commission Expires 4/14/2014



Bureau of Land Management
Arizona State Office
www.az.blm.gov

No. of Claims: 1 x \$10 = 10
Check No.: 1278 Init. NCH
Receipt No.: 2863401
For BLM Use Only

When Recorded Return Document to:

Fred Alber
610 E. Bell Rd. #2, Box 367
Phoenix, AZ 85022

☐ Check here is this is a change of address.

Telephone: 602-749-5293

E-mail address: _____

AFFIDAVIT OF PERFORMANCE OF ANNUAL WORK

1. State of Arizona, County of Yavapai ss:

2. I (Name) Fred Alber

3. Reside at (Address) 610 E. Bell Rd. #2, Box 367

City Phoenix County Maricopa

BLM
Date
Stamp

RECEIVED
BLM AZ STATE OFFICE
2013 AUG 23 P 1:24
PHOENIX, ARIZONA

State AZ Zip 85022 being duly sworn, depose and say that I am a citizen of the United States, more than eighteen years of age, and that all of the facts set forth in this affidavit, subject to the provisions and penalties of 18 U.S.C. 1001 pertaining to the filing of false, fictitious, or fraudulent statements with the United States, are true and correct according to the best of my knowledge, information and belief.

4. Owner's name and address (If not shown in Items 1-3 above). _____

5. That I am personally acquainted with the mining claim(s). The work and improvements were made by and at the expense of the owner(s) of said claim(s). Said contiguous group of claims, listed on this document, are situated in the San Domingo (optional) Mining District; Yavapai County, Arizona.


Line No.	AMC NUMBER	CLAIM/SITE NAME	COUNTY RECORDER DATA (If available)	TWP	RNG	SEC
1	380042	Lost Ben #1		7N	4W	1
2						
3						
4						
5						
6						

Form: MCF108

Revised Jan. 2006

Page 1 of 2

ENTERED
SEP 07 2013
BY: AT



7						
8						
9						
10						

6. That between the dates starting at 12 o'clock noon on September 1, 20 12 and ending at 12 o'clock noon on September 1, 20 13 at least \$ 100.00 dollars worth of work and improvements were done and performed upon said claim(s) or upon one or more of a contiguous group of claims for the benefit of all, wholly or partly outside of a contiguous group of claims for the benefit of all, not including the location work.

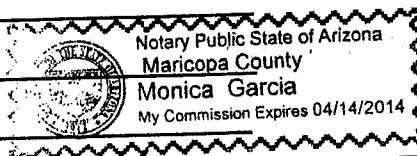
7. That the following persons were employed to perform the work and improvements described herein: myself

8. That the work and improvements performed were: road improvement, mining reclamation

9. Dated: 8-23-13 Signature: Manfred Alber

SUBSCRIBED AND SWORN TO before me, a Notary Public, this 23 day of August 20 13

By: Manfred Alber
 Notary Public Monica Garcia
 My Commission Expires 4/14/2014



Bureau of Land Management
 Arizona State Office
www.az.blm.gov

No. of Claims:	<u>1</u>	x \$10 =	<u>10</u>
Check No.:	<u>1278</u>	Init.	<u>MA</u>
Receipt No.:	<u>2863401</u>		
For BLM Use Only			

When Recorded Return Document to:

Fred Alber
610 E. Bell Rd. #2, Box 367
Phoenix, AZ 85022

☐ Check here if this is a change of address.

Telephone: 602-749-5293

E-mail address: _____

AFFIDAVIT OF PERFORMANCE OF ANNUAL WORK

1. State of Arizona, County of Maricopa and Yavapai ss:

2. I (Name) Fred Alber

3. Reside at (Address) 610 E. Bell Rd #2, Box 367

City Phoenix County Maricopa

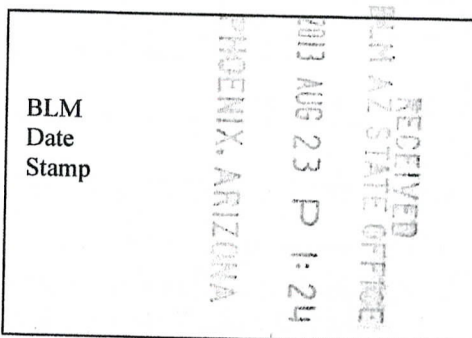
State AZ Zip 85022 being duly sworn, depose and say that I am a citizen of the United States, more than eighteen years of age, and that all of the facts set forth in this affidavit, subject to the provisions and penalties of 18 U.S.C. 1001 pertaining to the filing of false, fictitious, or fraudulent statements with the United States, are true and correct according to the best of my knowledge, information and belief.

4. Owner's name and address (If not shown in Items 1-3 above). _____

5. That I am personally acquainted with the mining claim(s). The work and improvements were made by and at the expense of the owner(s) of said claim(s). Said contiguous group of claims, listed on this document, are situated in the

San Domingo (optional) Mining District; Maricopa and Yavapai County, Arizona.

Line No.	AMC NUMBER	CLAIM/SITE NAME	COUNTY RECORDER DATA (If available)	TWP	RNG	SEC
1	394884	Fred's Folley		7N	3W	7
2						
3						
4						
5						
6						




Form: MCF108

Revised Jan. 2006

Page 1 of 2

ENTERED
SEP 07 2013
BY: AT



7						
8						
9						
10						

6. That between the dates starting at 12 o'clock noon on September 1, 20 12 and ending at 12 o'clock noon on September 1, 20 13 at least \$ 100.00 dollars worth of work and improvements were done and performed upon said claim(s) or upon one or more of a contiguous group of claims for the benefit of all, wholly or partly outside of a contiguous group of claims for the benefit of all, not including the location work.

7. That the following persons were employed to perform the work and improvements described herein: _____

myself

8. That the work and improvements performed were: _____

road improvement, mining reclamation


9. Dated: 8-23-13 Signature: Manfred Alber

SUBSCRIBED AND SWORN TO before me, a Notary Public, this 23 day of August 20 13

By: Manfred Alber

Notary Public Monica Garcia

My Commission Expires 4/14/2014



Bureau of Land Management
Arizona State Office
www.az.blm.gov

No. of Claims: 1 x \$10 = 10
Check No.: 1278 Init. nch
Receipt No.: 2863401
For BLM Use Only

United States Department of the Interior
Bureau of Land Management
LANDS/RECREATION & PLANNING
ONE N CENTRAL AVE
PHOENIX, AZ 85004 -2203
Phone: 602-417-9200

Receipt

No:

2863401

Transaction #: 2949295	
Date of Transaction: 08/23/2013	
CUSTOMER:	
	FRED ALBER 610 E BELL RD STE 2 PHOENIX, AZ 85022-2393 US

LINE #	QTY	DESCRIPTION	REMARKS	UNIT PRICE	TOTAL
1	1.00	LOCATABLE MINERALS / MINING CLAIMS- NOT NEW-UNADJUD, ONE AUTH NO. ONLY / MINING CLAIM MONEY RECEIVED CASES: AMC376464/\$40.00	POL 2013/4 WAV	- n/a -	40.00
TOTAL:					\$40.00

PAYMENT INFORMATION				
1	AMOUNT:	40.00	POSTMARKED:	N/A
	TYPE:	CHECK	RECEIVED:	08/23/2013
	CHECK NO:	1278		
	NAME:	ALBER, FRED 610 E BELL RD STE 2 PHOENIX AZ 85022-2393 US		

REMARKS

This receipt was generated by the automated BLM Collections and Billing System and is a paper representation of a portion of the official electronic record contained therein.

UNITED STATES
DEPARTMENT OF THE INTERIOR
BUREAU OF LAND MANAGEMENT

MAINTENANCE FEE WAIVER CERTIFICATION

SEE INSTRUCTIONS ON PAGE 2

FORM APPROVED

OMB NO. 1004-0114

Expires: August 31, 2013

380041 381023
394884 376464

1. This small miner waiver is filed for the assessment year beginning on September 1, 2012 and ending on September 1, 2013.
2. The undersigned and all related parties owned ten or fewer mining claims, mill, or tunnel sites located and maintained on Federal lands in the United States of America on September 1, 2012.
3. The undersigned have performed the assessment work required by law for each mining claim listed prior to filing this waiver and understand that filing this form, an affidavit of assessment work must be recorded by the December 30th following the filing of this waiver.
4. The undersigned understand that if the assessment work obligation has not yet come due under 30 U.S.C. 28 (for those claims in their first assessment year only), a notice of intent to hold reciting this condition must be recorded by the December 30th following the filing of this waiver.
5. The undersigned understand that mill and tunnel sites may also be listed upon this waiver and be waived from payment of the maintenance fee that a notice of intent to hold for these sites is required to be recorded by the December 30th immediately following the filing of this waiver.
6. The undersigned understand and acknowledge that pursuant to 43 U.S.C. 1212 and 18 U.S.C. 1001, the filing or recording of a false, fictitious, fraudulent document with the Bureau of Land Management may result in a fine of up to \$250,000, a prison term not to exceed five years, or both.
7. The mining claims, mill or tunnel sites for which this waiver from payment of the maintenance fees is requested are:

CLAIM OR SITE NAME	BLM RECORDATION SERIAL NUMBER
1. Fred's Folley	✓ AMC 394884
2. Jubilation #5	AMC 376464
3. Lost Ben #1	AMC 380042
4. Lost Ben #2	AMC 381023
5.	
6.	
7.	
8.	
9.	
10.	

The owner(s) (claimants) of the above mining claims and sites are:

Fred Alber
(Owner's Name - Please Print)

610 E. Bell Rd. #2, Box 367
(Street or P.O. Box)

Phoenix AZ 85022
(City) (State) (Zip Code)

Diane Alber
(Owner's Name - Please Print)

610 E. Bell Rd. #2, Box 367
(Street or P.O. Box)

Phoenix AZ 85022
(City) (State) (Zip Code)

PHOENIX, ARIZONA
(Owner's Name - Please Print)

(Street or P.O. Box)

(City) (State) (Zip Code)

(Continued on page 2)

Fred Alber
(Owner's Signature)

Diane Alber
(Owner's Signature)

2012 AUG 27 P 1:26
(Owner's Signature)

RECEIVED
BLM AZ STATE OFFICE

ENTERED IN COMPUTER


RS 9-17-12

(Owner's Name - Please Print)	(Owner's Signature)		
(Street or P.O. Box)	(City)	(State)	(Zip Code)
(Owner's Name - Please Print)	(Owner's Signature)		
(Street or P.O. Box)	(City)	(State)	(Zip Code)
(Owner's Name - Please Print)	(Owner's Signature)		
(Street or P.O. Box)	(City)	(State)	(Zip Code)
(Owner's Name - Please Print)	(Owner's Signature)		
(Street or P.O. Box)	(City)	(State)	(Zip Code)

Title 18 U.S.C. Section 1001 and Title 43 U.S.C. Section 1212 makes it a crime for any person knowingly and willfully to make to any department or agency of the United States any false, fictitious or fraudulent statements or representations as to any matter within its jurisdiction.

INSTRUCTIONS

1. This certification is made under the provisions of §1744 of Title 43 and § 28-28k of Title 30 of the United States Code; and the regulations thereunder CFR Part 3830).
2. The claimant(s) must fill in the dates in paragraph 1 for the beginning and ending of the assessment year for which this waiver is sought.
3. The claimant(s) must fill in the date in paragraph 2 for the beginning of the assessment year for which this waiver is sought.
4. All claim and site names and Bureau of Land Management (BLM) serial numbers must be listed for the mining claims, mill sites, and tunnel sites for which the waiver is sought.
5. All owners of the mining claims, mill sites, and tunnel sites and their addresses must be given.
6. This waiver form must be signed by all the claimants or their designated agent, in original form. If an agent is designated, a notarized designation of agent, signed by all of the claimants with proper address given, must be submitted with this waiver.
7. This form must be filed no later than September 1st for the upcoming assessment year in the BLM State Office where the mining claims or sites are recorded, or the waiver cannot be granted by the BLM. (Example: To obtain a waiver for the assessment year 2012, which begins on September 1, 2011, you must qualify for and file for a waiver no later than September 1, 2011, in the proper BLM State Office.)
8. For all mining claims which require assessment work, you must record an affidavit of labor on or before the December 30th immediately following the filing of this waiver. For all other mining claims or sites waived, you must record a notice of intent to hold on or before the December 30th immediately following the filing of this waiver.
9. Mill and tunnel sites may also be listed upon this waiver and be waived from payment of the maintenance fee. A notice of intent to hold for these sites required to be filed by the December 30th following the filing of this waiver.



(Form 3830-2, pa

When Recorded Return Document to:

Fred Alber
610 E. Bell Rd. #2, Box 367
Phoenix, AZ 85022

☐ Check here is this is a change of address.

Telephone: 602-749-5293

E-mail address: _____

AFFIDAVIT OF PERFORMANCE OF ANNUAL WORK

1. State of Arizona, County of Maricopa and Yavapai ss:
2. I (Name) Fred Alber
3. Reside at (Address) 610 E. Bell Rd #2, Box 367

City Phoenix County Maricopa

State AZ Zip 85022 being duly sworn, depose and say that I am a citizen of the United States, more than eighteen years of age, and that all of the facts set forth in this affidavit, subject to the provisions and penalties of 18 U.S.C. 1001 pertaining to the filing of false, fictitious, or fraudulent statements with the United States, are true and correct according to the best of my knowledge, information and belief.

4. Owner's name and address (If not shown in Items 1-3 above). _____

5. That I am personally acquainted with the mining claim(s). The work and improvements were made by and at the expense of the owner(s) of said claim(s). Said contiguous group of claims, listed on this document, are situated in the

San Domingo (optional) Mining District; Maricopa and Yavapai County, Arizona.

Line No.	AMC NUMBER	CLAIM/SITE NAME	COUNTY RECORDER DATA (If available)	TWP	RNG	SEC
1	394884	Fred's Folley		7N	3W	7
2						
3						
4						
5						
6						

Form: MCF108

Revised Jan. 2006

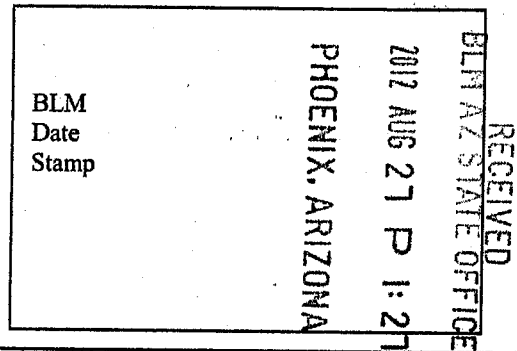
Page 1 of 2

ENTERED IN COMPUTER
RE 9.12.12

BLM
Date
Stamp

RECEIVED
BLM AZ STATE OFFICE
2012 AUG 27 P 1:26
PHOENIX, ARIZONA

AFFIDAVIT OF PERFORMANCE OF ANNUAL WORK – page 2



7						
8						
9						
10						

6. That between the dates starting at 12 o'clock noon on September 1, 20 11 and ending at 12 o'clock noon on September 1, 20 12 at least \$ 100.00 dollars worth of work and improvements were done and performed upon said claim(s) or upon one or more of a contiguous group of claims for the benefit of all, wholly or partly outside of a contiguous group of claims for the benefit of all, not including the location work.

7. That the following persons were employed to perform the work and improvements described herein: myself

8. That the work and improvements performed were: road improvement, mining reclamation

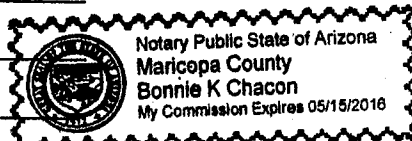
9. Dated: 8-27-12 Signature: Fred Alh

SUBSCRIBED AND SWORN TO before me, a Notary Public, this mon day of aug 27 20 12

By: Bonnie K Chacon

Notary Public Bonnie K Chacon

My Commission Expires 5/15/2016



Bureau of Land Management
Arizona State Office
www.az.blm.gov

No. of Claims: 1 x \$10 = 10.00
Check No.: 1162 Init. CB
Receipt No.: 2641410
For BLM Use Only

Form: MCF108
Revised Jan. 2006
Page 2 of 2

United States Department of the Interior
Bureau of Land Management
LANDS/RECREATION & PLANNING
ONE N CENTRAL AVE
PHOENIX, AZ 85004 -2203
Phone: 602-417-9200

Receipt

No: 2641410

Transaction #: 2722048	
Date of Transaction: 08/27/2012	
CUSTOMER:	
	FRED ALBER 610 E BELL RD STE 2 PHOENIX, AZ 85022-2393 US

LINE #	QTY	DESCRIPTION	REMARKS	UNIT PRICE	TOTAL
1	1.00	LOCATABLE MINERALS / MINING CLAIMS- NOT NEW-UNADJUD, ONE AUTH NO. ONLY / MINING CLAIM MONEY RECEIVED CASES: AMC394884/\$10.00	2012 POL(1) & 2013WAIV(4)	- n/a -	10.00
TOTAL:					\$10.00

PAYMENT INFORMATION				
1	AMOUNT:	10.00	POSTMARKED:	N/A
	TYPE:	CHECK	RECEIVED:	08/27/2012
	CHECK NO:	1162		
	NAME:	ALBER, FRED 610 E BELL RD STE 2 PHOENIX AZ 85022-2393 US		

REMARKS

This receipt was generated by the automated BLM Collections and Billing System and is a paper representation of a portion of the official electronic record contained therein.

When Recorded Return Document to:

Fred Alber
610 E. Bell Rd. #2, Box 367
Phoenix, AZ 85022

AMC 380041

☐ Check here if this is a change of address.

Telephone: 602-749-5293

E-mail address: _____

AFFIDAVIT OF PERFORMANCE OF ANNUAL WORK

1. State of Arizona, County of Yavapai ss:

2. I (Name) Fred Alber

3. Reside at (Address) 610 E. Bell Rd. #2, Box 367

City Phoenix County Maricopa

BLM
Date
Stamp

RECEIVED
BLM AZ STATE OFFICE
2012 AUG 27 P 1:34
PHOENIX, ARIZONA

State AZ Zip 85022 being duly sworn, depose and say that I am a citizen of the United States, more than eighteen years of age, and that all of the facts set forth in this affidavit, subject to the provisions and penalties of 18 U.S.C. 1001 pertaining to the filing of false, fictitious, or fraudulent statements with the United States, are true and correct according to the best of my knowledge, information and belief.

4. Owner's name and address (If not shown in Items 1-3 above). _____

5. That I am personally acquainted with the mining claim(s). The work and improvements were made by and at the expense of the owner(s) of said claim(s). Said contiguous group of claims, listed on this document, are situated in the

San Domingo (optional) Mining District; Yavapai County, Arizona.

Line No.	AMC NUMBER	CLAIM/SITE NAME	COUNTY RECORDER DATA (If available)	TWP	RNG	SEC
1	380042	Lost Ben #1		7 N	4 W	1
2						
3						
4						
5						
6						


Form: MCF108

Revised Jan. 2006

Page 1 of 2

ENTERED INTO COMPUTER

9/19/12 AT



7						
8						
9						
10						

6. That between the dates starting at 12 o'clock noon on September 1, 20 11 and ending at 12 o'clock noon on September 1, 20 12 at least \$ 100.00 dollars worth of work and improvements were done and performed upon said claim(s) or upon one or more of a contiguous group of claims for the benefit of all, wholly or partly outside of a contiguous group of claims for the benefit of all, not including the location work.

7. That the following persons were employed to perform the work and improvements described herein: myself

8. That the work and improvements performed were: road improvement, mining reclamation


9. Dated: 8-27-12 Signature: Fred Alv

SUBSCRIBED AND SWORN TO before me, a Notary Public, this men day of Aug 27 20 12

By: Bonnie K. Chacon

Notary Public Bonnie K Chacon

My Commission Expires 5/15/2016



Bureau of Land Management
Arizona State Office
www.az.blm.gov

No. of Claims: <u>1</u>	x \$10 = <u>10.00</u>
Check No.: <u>1162</u>	Init. <u>EBG</u>
Receipt No.: <u>2641430</u>	
For BLM Use Only	

United States Department of the Interior
Bureau of Land Management
LANDS/RECREATION & PLANNING
ONE N CENTRAL AVE
PHOENIX, AZ 85004 -2203
Phone: 602-417-9200

Receipt

No: 2641430

Transaction #: 2722068	
Date of Transaction: 08/27/2012	
CUSTOMER:	
	FRED ALBER 610 E BELL RD STE 2 PHOENIX, AZ 85022-2393 US

LINE #	QTY	DESCRIPTION	REMARKS	UNIT PRICE	TOTAL
1	1.00	LOCATABLE MINERALS / MINING CLAIMS- NOT NEW-UNADJUD, ONE AUTH NO. ONLY / MINING CLAIM MONEY RECEIVED CASES: AMC380042/\$10.00	2012 POL (1)	- n/a -	10.00
TOTAL:					\$10.00

PAYMENT INFORMATION				
1	AMOUNT:	10.00	POSTMARKED:	N/A
	TYPE:	CHECK	RECEIVED:	08/27/2012
	CHECK NO:	1162		
	NAME:	ALBER, FRED 610 E BELL RD STE 2 PHOENIX AZ 85022-2393 US		

REMARKS

This receipt was generated by the automated BLM Collections and Billing System and is a paper representation of a portion of the official electronic record contained therein.

UNITED STATES DEPARTMENT OF THE INTERIOR
BUREAU OF LAND MANAGEMENT

MAINTENANCE FEE WAIVER CERTIFICATION

SEE INSTRUCTIONS ON REVERSE

AMC 394884

AMC 376464

AMC 380041

FORM APPROVED

OMB NO. 1004-0114

Expires: February 28, 2010

AMC 381023

1. This small miner waiver is filed for the assessment year beginning at noon on September 1, 2011 and ending at noon on September 1, 2012.
2. The undersigned and all related parties owned ten or fewer mining claims, mill, or tunnel sites located and maintained on Federal lands in the United States of America on September 1, 2011.
3. The undersigned have performed the assessment work **required by law** for each mining claim listed **prior to filing this waiver** and understand that by filing this form; an affidavit of assessment work **must** be recorded by the December 30th following the filing of this waiver.
4. The undersigned understand that if the assessment work obligation has not yet come due under 30 U.S.C. 28 (for those claims in their first assessment year only); a notice of intent to hold reciting this condition **must** be recorded by the December 30th following the filing of this waiver.
5. The undersigned understand that mill and tunnel sites may also be listed upon this waiver and be waived from payment of the maintenance fee; and that a notice of intent to hold for these sites is required to be recorded by the December 30th immediately following the filing of this waiver.
6. The undersigned understand and acknowledge that pursuant to 43 U.S.C. 1212 and 18 U.S.C. 1001; the filing or recording of a false, fictitious, or fraudulent document with the Bureau of Land Management may result in a fine of up to \$250,000, a prison term not to exceed five years, or both.
7. The mining claims, mill or tunnel sites for which this waiver from payment of the maintenance fees is requested are:

CLAIM OR SITE NAME	BLM RECORDATION SERIAL NUMBER
1. Freds Folley	✓ AMC 394884
2. Jubilation #5	AMC 376464
3. Lost Ben #1	AMC 380042
4. Lost Ben #2	AMC 381023
5.	
6.	
7.	
8.	
9.	
10.	

The owner(s) (claimants) of the above mining claims and sites are:

Fred Alber

(Owner's Name - Please Print)

610 E. Bell Rd. #2, Box 367

(Street or P.O. Box)

Phoenix

(City)

AZ

(State)

85022

(Zip Code)

Fred Alber

(Owner's Signature)

Diane Alber

(Owner's Name - Please Print)

610 E. Bell Rd. #2, Box 367

(Street or P.O. Box)

Phoenix

(City)

AZ

(State)

85022

(Zip Code)

Diane Alber

(Owner's Signature)

(Owner's Name - Please Print)

(Street or P.O. Box)

(City)

(State)

(Zip Code)

(Owner's Signature)

(Continued on page 2)

ENTERED INTO COMPUTER
AUG 22 2011

RECEIVED
BLM STATE OFFICE
PHOENIX, ARIZONA
2011 AUG 18 P 12:50

(Owner's Name - Please Print)	(Owner's Signature)		
(Street or P.O. Box)	(City)	(State)	(Zip Code)
(Owner's Name - Please Print)	(Owner's Signature)		
(Street or P.O. Box)	(City)	(State)	(Zip Code)
(Owner's Name - Please Print)	(Owner's Signature)		
(Street or P.O. Box)	(City)	(State)	(Zip Code)
(Owner's Name - Please Print)	(Owner's Signature)		
(Street or P.O. Box)	(City)	(State)	(Zip Code)

INSTRUCTIONS

1. This certification is made under the provisions of § 1744 of Title 43 and § 28-28k of Title 30 of the United States Code; and the regulations thereunder (43 CFR Part 3830).
2. The claimant(s) must fill in the dates in paragraph 1 for the beginning and ending of the assessment year for which this waiver is sought.
3. The claimant(s) must fill in the date in paragraph 2 for the beginning of the assessment year for which this waiver is sought.
4. All claim and site names and Bureau of Land Management (BLM) serial numbers must be listed for the mining claims, mill sites, and tunnel sites for which the waiver is sought.
5. All owners of the mining claims, mill sites, and tunnel sites and their addresses must be given.
6. This waiver form must be signed by all the claimants or their designated agent, in original form. If an agent is designated, a notarized designation of agent, signed by all of the claimants with proper address given, must be submitted with this waiver.
7. This form must be filed no later than September 1st for the upcoming assessment year in the BLM State Office where the mining claims or sites are recorded, or the waiver cannot be granted by the BLM. (Example: to obtain a waiver for the assessment year 2000, which begins at noon on September 1, 1999, you must qualify for and file for a waiver no later than September 1, 1999, in the proper BLM State Office).
8. For all mining claims which require assessment work, you must record an affidavit of labor on or before the December 30th immediately following the filing of this waiver. For all other mining claims or sites waived, you must record a notice of intent to hold on or before the December 30th immediately following the filing of this waiver.
9. Mill and tunnel sites may also be listed upon this waiver and be waived from payment of the maintenance fee. A notice of intent to hold for these sites is required to be filed by the December 30th following the filing of this waiver.

NOTICE/BURDEN HOURS STATEMENT

The Privacy Act of 1974, *as amended*, and the regulation in 43 CFR 2.48(d) provide that you be furnished the following information in connection with the information required by this certification of waiver from rental fees.

AUTHORITY: 30 U.S.C. 28-28k; 43 U.S.C. 1201, 1457, 1740, and 1744; and 43 CFR 3830.

PRINCIPLE PURPOSE: This information is to be used to verify that the owner(s) (claimants) of a mining claim has complied with 30 U.S.C. 28f and is entitled to perform assessment work in lieu of paying the maintenance fee for the mining claims listed on this form.

ROUTINE USE: (1) Adjudication of the claimant(s) certification of waiver from paying the maintenance fee otherwise required by 30 U.S.C. 28f. (2) Disclosure may be made to appropriate Federal agencies when location is made within the agency's geographic area of responsibility. (3) Information from the record and/or the record will be transferred to the appropriate Federal, State, or local agency, or a member of the public in response to a specific request for pertinent information. (4) Information may also be provided to the Department of Justice or in a proceeding before a court or adjudicative body; or to Federal, State, local or foreign agencies when needed for enforcement of civil or criminal codes or applicable regulations concerning title rights upon the public land.

EFFECT OF NOT PROVIDING INFORMATION: Disclosure of this information is required by 30 U.S.C. 28f and 43 CFR Part 3830 for those qualified claimants wishing to take the small miner waiver allowed. Failure to supply the information required in this form to support the claimants certification of waiver from payment of the otherwise required maintenance fees will result in the waiver being disallowed and the mining claims subject to forfeiture by BLM under 30 U.S.C. 28i.

The Paperwork Reduction Act of 1995 requires us to inform you that:

This information is being collected to allow the BLM to determine if you qualify for a waiver from the payment of \$100 per mining claim or site maintenance fee established in 30 U.S.C. 28f and the implementing regulations at 43 CFR 3830. A response to this request is required in accordance with the statute to obtain your benefit.

BLM would like you to know that you do not have to respond to this, or any other, Federal agency-sponsored information collection unless it displays a currently valid OMB control number.

Public reporting burden for this form is estimated to average 20 minutes (.33 hours) per response, including time to review instructions, gathering and maintaining data, and completing and reviewing the form. Direct comments regarding this burden estimate, or any other aspect of this form, to the U.S. Department of the Interior, Bureau of Land Management, (1004-0114) Bureau Information Collection Clearance Officer (WO-630), Mail Stop 401 LS, 1849 C St., N.W., Washington, D.C. 20240.

FOR OFFICIAL USE ONLY

RECEIVED
BLM STATE OFFICE

When Recorded Return Document to:

Fred Alber
610 E. Bell Rd #2,
Box 367
Phoenix, AZ 85022

☐ Check here if this is a change of address.

Telephone: 602-749-5293

E-mail address: _____

AFFIDAVIT OF PERFORMANCE OF ANNUAL WORK

1. State of Arizona, County of Maricopa and Yavapai ss:

2. I (Name) Fred Alber

3. Reside at (Address) 610 E. Bell Rd #2, Box 367

City Phoenix County Maricopa

State AZ Zip 85022 being duly sworn, depose and say that I am a citizen of the United States, more than eighteen years of age, and that all of the facts set forth in this affidavit, subject to the provisions and penalties of 18 U.S.C. 1001 pertaining to the filing of false, fictitious, or fraudulent statements with the United States, are true and correct according to the best of my knowledge, information and belief.

4. Owner's name and address (if not shown in Items 1-3 above). _____

5. That I am personally acquainted with the mining claim(s). The work and improvements were made by and at the expense of the owner(s) of said claim(s). Said contiguous group of claims, listed on this document, are situated in the


San Domingo (optional) Mining District; Maricopa and Yavapai County, Arizona.

Line No.	AMC NUMBER	CLAIM/SITE NAME	COUNTY RECORDER DATA (If available)	TWP	RNG	SEC
1	394884	Freds Folley		7N	3W	7
2						
3						
4						
5						
6						

Form: MCF108
Revised Jan. 2006
Page 1 of 2

ENTERED INTO COMPUTER

AUG 22 2011 AT



AFFIDAVIT OF PERFORMANCE OF ANNUAL WORK - page 2

BLM Date Stamp	2011 AUG 18 P 12:50 TUCSON, ARIZONA	RECEIVED STATE OFFICE
----------------------	----------------------------------------	--------------------------

7						
8						
9						
10						

6. That between the dates starting at 12 o'clock noon on September 1, 20 10 and ending at 12 o'clock noon on September 1, 20 11 at least \$ 100.00 dollars worth of work and improvements were done and performed upon said claim(s) or upon one or more of a contiguous group of claims for the benefit of all, wholly or partly outside of a contiguous group of claims for the benefit of all, not including the location work.

7. That the following persons were employed to perform the work and improvements described herein: _____

myself

8. That the work and improvements performed were: _____

road improvement, mining reclamation


9. Dated: 8-18-11 Signature: Manfred Alber

SUBSCRIBED AND SWORN TO before me, a Notary Public, this 18th day of August 20 11

By: MANFRED Alber

Notary Public Monica Garcia

My Commission Expires 4-14-2014



Bureau of Land Management
Arizona State Office
www.az.blm.gov

No. of Claims:	<u>1</u>	x \$10 =	<u>\$10.00</u>
Check No.:	<u>1051</u>	Init.	<u>A.A.</u>
Receipt No.:	<u>2408624</u>		
For BLM Use Only			

Form: MCF108
Revised Jan. 2006
Page 2 of 2

When Recorded Return Document to:

Fred Alber
610 E. Bell Rd #2-
Box 367
Phoenix, AZ 85022

☐ Check here if this is a change of address.

Telephone: 602-749-5293

E-mail address: _____

AFFIDAVIT OF PERFORMANCE OF ANNUAL WORK

1. State of Arizona, County of Maricopa ss:

2. I (Name) Fred Alber

3. Reside at (Address) 610 E. Bell Rd #2

Box 367

City Phoenix County Maricopa

BLM
Date
Stamp

RECEIVED
BLM FIELD OFFICE
PHOENIX, ARIZONA
2011 AUG 18 P 12:50

State AZ Zip 85022 being duly sworn, depose and say that I am a citizen of the United States, more than eighteen years of age, and that all of the facts set forth in this affidavit, subject to the provisions and penalties of 18 U.S.C. 1001 pertaining to the filing of false, fictitious, or fraudulent statements with the United States, are true and correct according to the best of my knowledge, information and belief.

4. Owner's name and address (If not shown in Items 1-3 above). _____

5. That I am personally acquainted with the mining claim(s). The work and improvements were made by and at the expense of the owner(s) of said claim(s). Said contiguous group of claims, listed on this document, are situated in the

San Domingo (optional) Mining District; Maricopa County, Arizona.

Line No.	AMC NUMBER	CLAIM/SITE NAME	COUNTY RECORDER DATA (If available)	TWP	RNG	SEC
1	376464	Jubilation #5	.	7N	3W	18
2						
3						
4						
5						
6						

Form: MCF108
Revised Jan. 2006
Page 1 of 2

ENTERED INTO COMPUTER

AUG 22 2011 AT

AFFIDAVIT OF PERFORMANCE OF ANNUAL WORK – page 2

BLM Date Stamp	RECEIVED ARIZONA STATE OFFICE PHOENIX, ARIZONA 2011 AUG 18 P 12:50
----------------------	-----------------------------------------------------------------------------

7						
8						
9						
10						

6. That between the dates starting at 12 o'clock noon on September 1, 20 10 and ending at 12 o'clock noon on September 1, 20 11 at least \$ 100.00 dollars worth of work and improvements were done and performed upon said claim(s) or upon one or more of a contiguous group of claims for the benefit of all, wholly or partly outside of a contiguous group of claims for the benefit of all, not including the location work.

7. That the following persons were employed to perform the work and improvements described herein: myself

8. That the work and improvements performed were: road improvements, mining reclamation


9. Dated: 8-18-11 Signature: Manfred Alber

SUBSCRIBED AND SWORN TO before me, a Notary Public, this 18th day of August 20 11

By: MANFRED Alber

Notary Public Monica Garcia

My Commission Expires 4-14-2014



Bureau of Land Management
Arizona State Office
www.az.blm.gov

No. of Claims:	<u>1</u>	x \$10 =	<u>\$10.00</u>
Check No.:	<u>1051</u>	Init.	<u>AdH</u>
Receipt No.:	<u>2408624</u>		
For BLM Use Only			

Form: MCF108
 Revised Jan. 2006
 Page 2 of 2

When Recorded Return Document to:

Fred Alber
610 E. Bell Rd #2
Box 367
Phoenix, AZ 85022

☐ Check here if this is a change of address.

Telephone: 602-749-5293

E-mail address: _____

AFFIDAVIT OF PERFORMANCE OF ANNUAL WORK

1. State of Arizona, County of Yavapai ss:

2. I (Name) Fred Alber

3. Reside at (Address) 610 E. Bell Rd #2 -

Box 367

City Phoenix County Maricopa

State AZ Zip 85022 being duly sworn, depose and say that I am a citizen of the United States, more than eighteen years of age, and that all of the facts set forth in this affidavit, subject to the provisions and penalties of 18 U.S.C. 1001 pertaining to the filing of false, fictitious, or fraudulent statements with the United States, are true and correct according to the best of my knowledge, information and belief.

4. Owner's name and address (If not shown in Items 1-3 above). _____

5. That I am personally acquainted with the mining claim(s). The work and improvements were made by and at the expense of the owner(s) of said claim(s). Said contiguous group of claims, listed on this document, are situated in the

San Domingo (optional) Mining District; Yavapai County, Arizona.

Line No.	AMC NUMBER	CLAIM/SITE NAME	COUNTY RECORDER DATA (If available)	TWP	RNG	SEC
1	380042	Lost Ben #1		7N	4W	1
2						
3						
4						
5						
6						


Form: MCF108

Revised Jan. 2006

Page 1 of 2

ENTERED INTO COMPUTER

AUG 22 2011 AT



AFFIDAVIT OF PERFORMANCE OF ANNUAL WORK – page 2

RECEIVED
BLM STATE OFFICE
PHOENIX, ARIZONA
2011 AUG 18 P 12:50

BLM
Date
Stamp

7						
8						
9						
10						

6. That between the dates starting at 12 o'clock noon on September 1, 20 10 and ending at 12 o'clock noon on September 1, 20 11 at least \$ 100.00 dollars worth of work and improvements were done and performed upon said claim(s) or upon one or more of a contiguous group of claims for the benefit of all, wholly or partly outside of a contiguous group of claims for the benefit of all, not including the location work.

7. That the following persons were employed to perform the work and improvements described herein: _____
myself

8. That the work and improvements performed were: _____
road improvement, mining reclamation

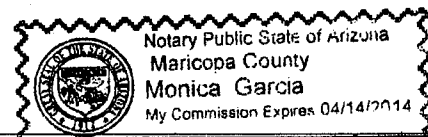
9. Dated: 8-18-11 Signature: Manfred Alber

SUBSCRIBED AND SWORN TO before me, a Notary Public, this 18th day of August 20 11

By: MANFRED Alber

Notary Public Monica Garcia

My Commission Expires 4-14-2014



Bureau of Land Management
Arizona State Office
www.az.blm.gov

No. of Claims: 1 x \$10 = \$10.00
Check No.: 1051 Init. Ad
Receipt No.: 2408624
For BLM Use Only

Form: MCF108
Revised Jan. 2006
Page 2 of 2

When Recorded Return Document to:

Fred Alber
610 E. Bell Rd. #2-
Box 367
Phoenix, AZ 85022

☐ Check here is this is a change of address.

Telephone: 602-749-5293

E-mail address: _____

AFFIDAVIT OF PERFORMANCE OF ANNUAL WORK

1. State of Arizona, County of Maricopa and Yavapai ss:

2. I (Name) Fred Alber

3. Reside at (Address) 610 E. Bell Rd #2-Box 367

City Phoenix County Maricopa

State AZ zip 85022 being duly sworn, depose and say that I am a citizen of the United States, more than eighteen years of age, and that all of the facts set forth in this affidavit, subject to the provisions and penalties of 18 U.S.C. 1001 pertaining to the filing of false, fictitious, or fraudulent statements with the United States, are true and correct according to the best of my knowledge, information and belief.

4. Owner's name and address (If not shown in Items 1-3 above). _____

5. That I am personally acquainted with the mining claim(s). The work and improvements were made by and at the expense of the owner(s) of said claim(s). Said contiguous group of claims, listed on this document, are situated in the

San Domingo (optional) Mining District; Maricopa and Yavapai County, Arizona.

Line No.	AMC NUMBER	CLAIM/SITE NAME	COUNTY RECORDER DATA (If available)	TWP	RNG	SEC
1	381023	Lost Ben #2		7N	4W	12
2						
3						
4						
5						
6						

Form: MCF108
Revised Jan. 2006
Page 1 of 2

RECEIVED INTO COMPUTER

AUG 22 2011

AT

RECEIVED
STATE OFFICE
2011 AUG 18 P 12:50
PHOENIX, ARIZONA

BLM
Date
Stamp

AFFIDAVIT OF PERFORMANCE OF ANNUAL WORK – page 2

RECEIVED AZ STATE OFFICE PHOENIX, ARIZONA 2011 AUG 18 P 12:50 BLM Date Stamp

7						
8						
9						
10						

6. That between the dates starting at 12 o'clock noon on September 1, 20 10 and ending at 12 o'clock noon on September 1, 20 11 at least \$ 100.00 dollars worth of work and improvements were done and performed upon said claim(s) or upon one or more of a contiguous group of claims for the benefit of all, wholly or partly outside of a contiguous group of claims for the benefit of all, not including the location work.

7. That the following persons were employed to perform the work and improvements described herein: myself

8. That the work and improvements performed were: road improvement, mining reclamation


9. Dated: 8-18-11 Signature: Manfred Alber

SUBSCRIBED AND SWORN TO before me, a Notary Public, this 18 day of August 20 11

By: MANFRED Alber

Notary Public Monica Garcia

My Commission Expires 4-14-2014



**Bureau of Land Management
Arizona State Office**
www.az.blm.gov

No. of Claims: <u>1</u>	x \$10 = <u>\$10.00</u>
Check No.: <u>1051</u>	Init. <u>MAA</u>
Receipt No.: <u>24081024</u>	
For BLM Use Only	

Form: MCF108
Revised Jan. 2006
Page 2 of 2

United States Department of the Interior
Bureau of Land Management
LANDS/RECREATION & PLANNING
ONE N CENTRAL AVE
PHOENIX, AZ 85004 -2203
Phone: 602-417-9200

Receipt

No:

2408624

Transaction #: 2483932	
Date of Transaction: 08/18/2011	
CUSTOMER:	
	FRED ALBER 610 E BELL RD STE 2 PHOENIX, AZ 85022-2393 US

LINE #	QTY	DESCRIPTION	REMARKS	UNIT PRICE	TOTAL
1	1.00	LOCATABLE MINERALS / MINING CLAIMS- NOT NEW-UNADJUD, ONE AUTH NO. ONLY / MINING CLAIM MONEY RECEIVED CASES: AMC394884/\$40.00	MAINT WAIVER (4) 2012 / POL (4) 2011	- n/a -	40.00
TOTAL:					\$40.00

PAYMENT INFORMATION				
1	AMOUNT:	40.00	POSTMARKED:	N/A
	TYPE:	CHECK	RECEIVED:	08/18/2011
	CHECK NO:	1051		
	NAME:	ALBER, FRED 610 E BELL RD STE 2 BOX 367 PHOENIX AZ 85022-2393 US		

REMARKS

This receipt was generated by the automated BLM Collections and Billing System and is a paper representation of a portion of the official electronic record contained therein.

UNITED STATES DEPARTMENT OF THE INTERIOR
BUREAU OF LAND MANAGEMENT

MAINTENANCE FEE WAIVER CERTIFICATION
SEE INSTRUCTIONS ON REVERSE

368

AMC 381023

AMC 380041

AMC 376464

FORM APPROVED

OMB NO. 1004-0114

Expires: February 28, 2010

AMC 394884

1. This small miner waiver is filed for the assessment year beginning at noon on September 1, 2010 and ending at noon on September 1, 2011.
2. The undersigned and all related parties owned ten or fewer mining claims, mill, or tunnel sites located and maintained on Federal lands in the United States of America on September 1, 2010.
3. The undersigned have performed the assessment work **required by law** for each mining claim listed **prior to filing this waiver** and understand that by filing this form; an affidavit of assessment work **must** be recorded by the December 30th following the filing of this waiver.
4. The undersigned understand that if the assessment work obligation has not yet come due under 30 U.S.C. 28 (for those claims in their first assessment year only); a notice of intent to hold reciting this condition **must** be recorded by the December 30th following the filing of this waiver.
5. The undersigned understand that mill and tunnel sites may also be listed upon this waiver and be waived from payment of the maintenance fee; and that a notice of intent to hold for these sites is required to be recorded by the December 30th immediately following the filing of this waiver.
6. The undersigned understand and acknowledge that pursuant to 43 U.S.C. 1212 and 18 U.S.C. 1001; the filing or recording of a false, fictitious, or fraudulent document with the Bureau of Land Management may result in a fine of up to \$250,000, a prison term not to exceed five years, or both.
7. The mining claims, mill or tunnel sites for which this waiver from payment of the maintenance fees is requested are:

CLAIM OR SITE NAME	BLM RECORDATION SERIAL NUMBER
1. Freds Folley	✓ AMC 394884
2. Jubilation #5	AMC 376464
3. Lost Ben #1	AMC 380042
4. Lost Ben #2	AMC 381023
5.	
6.	
7.	
8.	
9.	
10.	

The owner(s) (claimants) of the above mining claims and sites are:

Fred Alber ✓
(Owner's Name - Please Print)
610 E. Bell Rd #2, Box 367
(Street or P.O. Box)
Phoenix AZ 85022
(City) (State) (Zip Code)

Fred Alber
(Owner's Signature)

Diane Alber ✓
(Owner's Name - Please Print)
610 E. Bell Rd. #2, Box 367
(Street or P.O. Box)
Phoenix AZ 85022
(City) (State) (Zip Code)

Diane Alber
(Owner's Signature)

(Owner's Name - Please Print)

(Street or P.O. Box)

(City) (State) (Zip Code)

PHOENIX, ARIZONA
(Owner's Signature)

2010 AUG 23 P 2:33

RECEIVED
BLM AZ STATE OFFICE

ENTERED IN COMPUTER

RS 9/14/2010

(Owner's Name - Please Print)	(Owner's Signature)		
(Street or P.O. Box)	(City)	(State)	(Zip Code)
(Owner's Name - Please Print)	(Owner's Signature)		
(Street or P.O. Box)	(City)	(State)	(Zip Code)
(Owner's Name - Please Print)	(Owner's Signature)		
(Street or P.O. Box)	(City)	(State)	(Zip Code)
(Owner's Name - Please Print)	(Owner's Signature)		
(Street or P.O. Box)	(City)	(State)	(Zip Code)

INSTRUCTIONS

1. This certification is made under the provisions of § 1744 of Title 43 and § 28-28k of Title 30 of the United States Code; and the regulations thereunder (43 CFR Part 3830).
2. The claimant(s) **must** fill in the dates in paragraph 1 for the beginning and ending of the assessment year for which this waiver is sought.
3. The claimant(s) **must** fill in the date in paragraph 2 for the beginning of the assessment year for which this waiver is sought.
4. All claim and site names and Bureau of Land Management (BLM) serial numbers **must** be listed for the mining claims, mill sites, and tunnel sites for which the waiver is sought.
5. All owners of the mining claims, mill sites, and tunnel sites and their addresses **must** be given.
6. This waiver form **must** be signed by all the claimants or their designated agent, in original form. If an agent is designated, a notarized designation of agent, signed by all of the claimants with proper address given, **must** be submitted with this waiver.
7. This form **must** be filed no later than September 1st for the upcoming assessment year in the BLM State Office where the mining claims or sites are recorded, or the waiver cannot be granted by the BLM. (Example: to obtain a waiver for the assessment year 2000, which begins at noon on September 1, 1999, you **must** qualify for and file for a waiver no later than September 1, 1999, in the proper BLM State Office).
8. For all mining claims which require assessment work, you **must** record an affidavit of labor on or before the December 30th immediately following the filing of this waiver. For all other mining claims or sites waived, you **must** record a notice of intent to hold on or before the December 30th immediately following the filing of this waiver.
9. Mill and tunnel sites may also be listed upon this waiver and be waived from payment of the maintenance fee. A notice of intent to hold for these sites is required to be filed by the December 30th following the filing of this waiver.

NOTICE/BURDEN HOURS STATEMENT

The Privacy Act of 1974, *as amended*, and the regulation in 43 CFR 2.48(d) provide that you be furnished the following information in connection with the information required by this certification of waiver from rental fees.

AUTHORITY: 30 U.S.C. 28-28k; 43 U.S.C. 1201, 1457, 1740, and 1744; and 43 CFR 3830.

PRINCIPLE PURPOSE: This information is to be used to verify that the owner(s) (claimants) of a mining claim has complied with 30 U.S.C. 28f and is entitled to perform assessment work in lieu of paying the maintenance fee for the mining claims listed on this form.

ROUTINE USE: (1) Adjudication of the claimant(s) certification of waiver from paying the maintenance fee otherwise required by 30 U.S.C. 28f. (2) Disclosure may be made to appropriate Federal agencies when location is made within the agency's geographic area of responsibility. (3) Information from the record and/or the record will be transferred to the appropriate Federal, State, or local agency, or a member of the public in response to a specific request for pertinent information. (4) Information may also be provided to the Department of Justice or in a proceeding before a court or adjudicative body; or to Federal, State, local or foreign agencies when needed for enforcement of civil or criminal codes or applicable regulations concerning title rights upon the public land.

EFFECT OF NOT PROVIDING INFORMATION: Disclosure of this information is required by 30 U.S.C. 28f and 43 CFR Part 3830 for those qualified claimants wishing to take the small miner waiver allowed. Failure to supply the information required in this form to support the claimants certification of waiver from payment of the otherwise required maintenance fees will result in the waiver being disallowed and the mining claims subject to forfeiture by BLM under 30 U.S.C. 28i.

The Paperwork Reduction Act of 1995 requires us to inform you that:

This information is being collected to allow the BLM to determine if you qualify for a waiver from the payment of \$100 per mining claim or site maintenance fee established in 30 U.S.C. 28f and the implementing regulations at 43 CFR 3830. A response to this request is required in accordance with the statute to obtain your benefit.

BLM would like you to know that you do not have to respond to this, or any other, Federal agency-sponsored information collection unless it displays a currently valid OMB control number.

Public reporting burden for this form is estimated to average 20 minutes (.33 hours) per response, including time to review instructions, gathering and maintaining data, and completing and reviewing the form. Direct comments regarding this burden estimate, or any other aspect of this form, to the U.S. Department of the Interior, Bureau of Land Management, (1004-0114) Bureau Information Collection Clearance Officer (WO-630), Mail Stop 401 LS, 1849 C St., N.W., Washington, D.C. 20240.

RECEIVED
 BLM AZ STATE OFFICE
 2010 AUG 23 P 2:33
 PHOENIX
 FOR BLM AZ USE ONLY

When Recorded Return Document to:

Fred Alber
610 E. Bell Rd. #2
Box 367
Phoenix, AZ 85022

☐ Check here is this is a change of address.

Telephone: 602-749-5293

E-mail address: _____

AFFIDAVIT OF PERFORMANCE OF ANNUAL WORK

1. State of Arizona, County of Maricopa and Yavapai ss:

2. I (Name) Fred Alber

3. Reside at (Address) 610 E. Bell Rd #2
Box 367

City Phoenix County Maricopa

State AZ Zip 85022 being duly sworn, depose and say that I am a citizen of the United States, more than eighteen years of age, and that all of the facts set forth in this affidavit, subject to the provisions and penalties of 18 U.S.C. 1001 pertaining to the filing of false, fictitious, or fraudulent statements with the United States, are true and correct according to the best of my knowledge, information and belief.

4. Owner's name and address (If not shown in Items 1-3 above). _____

5. That I am personally acquainted with the mining claim(s). The work and improvements were made by and at the expense of the owner(s) of said claim(s). Said contiguous group of claims, listed on this document, are situated in the

San Domingo (optional) Mining District; Maricopa and Yavapai County, Arizona.

Line No.	AMC NUMBER	CLAIM/SITE NAME	COUNTY RECORDER DATA (If available)	TWP	RNG	SEC
1	394884	Freds Folley		7N	3W	7
2						
3						
4						
5						
6						

Form: MCF108

Revised Jan. 2006

Page 1 of 2

RS 9/14/2010 (4 PLS)
ENTERED IN COMPUTER

BLM
Date
Stamp

PHOENIX, ARIZONA

2010 AUG 23 P 2:34

RECEIVED
BLM AZ STATE OFFICE

AFFIDAVIT OF PERFORMANCE OF ANNUAL WORK – page 2

RECEIVED BLM ARIZONA STATE OFFICE 2010 AUG 23 P 2:34 PHOENIX, ARIZONA	BLM Date Stamp
--------------------------------------------------------------------------------	----------------------

7						
8						
9						
10						

6. That between the dates starting at 12 o'clock noon on September 1, 20 09 and ending at 12 o'clock noon on September 1, 20 10 at least \$ 100.00 dollars worth of work and improvements were done and performed upon said claim(s) or upon one or more of a contiguous group of claims for the benefit of all, wholly or partly outside of a contiguous group of claims for the benefit of all, not including the location work.

7. That the following persons were employed to perform the work and improvements described herein: myself

8. That the work and improvements performed were: road improvement, mining reclamation

9. Dated: 8-23-10 Signature: Fred Alber

SUBSCRIBED AND SWORN TO before me, a Notary Public, this 23rd day of August 20 10

By: Fred Alber

Notary Public [Signature]

My Commission Expires 12/28/2011



Bureau of Land Management
Arizona State Office
www.az.blm.gov

No. of Claims: <u>1</u>	x \$10 = <u>10</u>
Check No.: <u>1415</u>	Init. <u>ESG</u>
Receipt No.: <u>2197753</u>	
For BLM Use Only	

Form: MCF108
Revised Jan. 2006
Page 2 of 2

When Recorded Return Document to:

Fred Alber
610 E. Bell Rd. #2 -
Box 367
Phoenix, AZ 85022

☐ Check here if this is a change of address.

Telephone: 602-749-5293

E-mail address: _____

AFFIDAVIT OF PERFORMANCE OF ANNUAL WORK

1. State of Arizona, County of Maricopa ss:

2. I (Name) Fred Alber

3. Reside at (Address) 610 E. Bell Rd. #2.

Box 367

City Phoenix County MARICOPA

BLM
Date
Stamp

RECEIVED
BLM AZ STATE OFFICE
2010 AUG 23 P 2:34
PHOENIX, ARIZONA

State AZ Zip 85022 being duly sworn, depose and say that I am a citizen of the United States, more than eighteen years of age, and that all of the facts set forth in this affidavit, subject to the provisions and penalties of 18 U.S.C. 1001 pertaining to the filing of false, fictitious, or fraudulent statements with the United States, are true and correct according to the best of my knowledge, information and belief.

4. Owner's name and address (If not shown in Items 1-3 above). _____

5. That I am personally acquainted with the mining claim(s). The work and improvements were made by and at the expense of the owner(s) of said claim(s). Said contiguous group of claims, listed on this document, are situated in the

San Domingo (optional) Mining District; Maricopa County, Arizona.

Line No.	AMC NUMBER	CLAIM/SITE NAME	COUNTY RECORDER DATA (If available)	TWP	RNG	SEC.
1	376464	Jubilation #5		7N	3W	18
2						
3						
4						
5						
6						

AFFIDAVIT OF PERFORMANCE OF ANNUAL WORK – page 2

RECEIVED
MARICOPA STATE OFFICE

2010 AUG 23 P 2:34
PHOENIX, ARIZONA

BLM
Date
Stamp

7						
8						
9						
10						

6. That between the dates starting at 12 o'clock noon on September 1, 20 09 and ending at 12 o'clock noon on September 1, 20 10 at least \$ 100.00 dollars worth of work and improvements were done and performed upon said claim(s) or upon one or more of a contiguous group of claims for the benefit of all, wholly or partly outside of a contiguous group of claims for the benefit of all, not including the location work.

7. That the following persons were employed to perform the work and improvements described herein: myself

8. That the work and improvements performed were: road improvements, mining reclamation

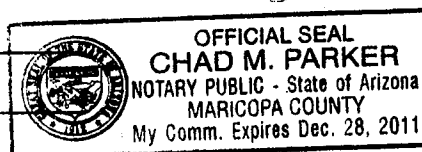
9. Dated: 8-23-10 Signature: Fred Alber

SUBSCRIBED AND SWORN TO before me, a Notary Public, this 23rd day of August 20 10

By: Fred Alber

Notary Public

My Commission Expires 12/28/2011



Bureau of Land Management
Arizona State Office
www.az.blm.gov

No. of Claims: 1 x \$10 = 10.
Check No.: 1415 Init. EL
Receipt No.: 2197753
For BLM Use Only

Form: MCF108
Revised Jan. 2006
Page 2 of 2

When Recorded Return Document to:

Fred Alber
610 E. Bell Rd #2 -
Box 367
Phoenix, AZ 85022

☐ Check here if this is a change of address.

Telephone: 602-749-5293

E-mail address: _____

AFFIDAVIT OF PERFORMANCE OF ANNUAL WORK

1. State of Arizona, County of Yavapai ss:

2. I (Name) Fred Alber

3. Reside at (Address) 610 E. Bell Rd #2 -

Box 367

City Phoenix County Maricopa

State AZ Zip 85022 being duly sworn, depose and say that I am a citizen of the United States, more than eighteen years of age, and that all of the facts set forth in this affidavit, subject to the provisions and penalties of 18 U.S.C. 1001 pertaining to the filing of false, fictitious, or fraudulent statements with the United States, are true and correct according to the best of my knowledge, information and belief.

4. Owner's name and address (If not shown in Items 1-3 above). _____

5. That I am personally acquainted with the mining claim(s). The work and improvements were made by and at the expense of the owner(s) of said claim(s). Said contiguous group of claims, listed on this document, are situated in the

San Domingo (optional) Mining District; Yavapai County, Arizona.

Line No.	AMC NUMBER	CLAIM/SITE NAME	COUNTY RECORDER DATA (If available)	TWP	RNG	SEC
1	380042	Lost Ben #1		7N	4W	1
2						
3						
4						
5						
6						

AFFIDAVIT OF PERFORMANCE OF ANNUAL WORK – page 2

RECEIVED BLM AZ STATE OFFICE 2010 AUG 23 P 2:33 PHOENIX, ARIZONA	BLM Date Stamp
---------------------------------------------------------------------------	----------------------

7						
8						
9						
10						

6. That between the dates starting at 12 o'clock noon on September 1, 20 09 and ending at 12 o'clock noon on September 1, 20 10 at least \$ 100.00 dollars worth of work and improvements were done and performed upon said claim(s) or upon one or more of a contiguous group of claims for the benefit of all, wholly or partly outside of a contiguous group of claims for the benefit of all, not including the location work.

7. That the following persons were employed to perform the work and improvements described herein: myself

8. That the work and improvements performed were: road improvement, mining reclamation

9. Dated: 8-23-10 Signature: Fred Alber

SUBSCRIBED AND SWORN TO before me, a Notary Public, this 23rd day of August 20 10

By: Fred Alber

Notary Public

My Commission Expires 12/28/2011



Bureau of Land Management
Arizona State Office
www.az.blm.gov

No. of Claims: 1 x \$10 = 10.
Check No.: 1415 Init. ECG
Receipt No.: 2197753
For BLM Use Only

Form: MCF108
Revised Jan. 2006
Page 2 of 2

When Recorded Return Document to:

Fred Alber
610 E. Bell Rd #2
Box 367
Phoenix, AZ 85022

☐ Check here if this is a change of address.

Telephone: 602-749-5293

E-mail address: _____

AFFIDAVIT OF PERFORMANCE OF ANNUAL WORK

1. State of Arizona, County of Maricopa and Yavapai ss:

2. I (Name) Fred Alber

3. Reside at (Address) 610 E. Bell Rd #2
Box 367

City Phoenix County Maricopa


State AZ Zip 85022 being duly sworn, depose and say that I am a citizen of the United States, more than eighteen years of age, and that all of the facts set forth in this affidavit, subject to the provisions and penalties of 18 U.S.C. 1001 pertaining to the filing of false, fictitious, or fraudulent statements with the United States, are true and correct according to the best of my knowledge, information and belief.

4. Owner's name and address (If not shown in Items 1-3 above). _____

5. That I am personally acquainted with the mining claim(s). The work and improvements were made by and at the expense of the owner(s) of said claim(s). Said contiguous group of claims, listed on this document, are situated in the

San Domingo (optional) Mining District; Maricopa and Yavapai County, Arizona.

Line No.	AMC NUMBER	CLAIM/SITE NAME	COUNTY RECORDER DATA (If available)	TWP	RNG	SEC
1	381023	Lost Ben #2		7N	4W	12
2						
3						
4						
5						
6						



AFFIDAVIT OF PERFORMANCE OF ANNUAL WORK – page 2

RECEIVED	BLM
FLM AZ STATE OFFICE	Date
2010 AUG 23 P 2:33	Stamp
PHOENIX, ARIZONA	

7						
8						
9						
10						

6. That between the dates starting at 12 o'clock noon on September 1, 20 09 and ending at 12 o'clock noon on September 1, 20 10 at least \$ 100.00 dollars worth of work and improvements were done and performed upon said claim(s) or upon one or more of a contiguous group of claims for the benefit of all, wholly or partly outside of a contiguous group of claims for the benefit of all, not including the location work.

7. That the following persons were employed to perform the work and improvements described herein: _____

my self

8. That the work and improvements performed were: _____

road improvement, mining reclamation

9. Dated: 8-23-10 Signature: Fred Alber

SUBSCRIBED AND SWORN TO before me, a Notary Public, this 23rd day of August 20 10

By: Fred Alber

Notary Public

My Commission Expires 12/25/2011



Bureau of Land Management
Arizona State Office
www.az.blm.gov

No. of Claims: 1 x \$10 = 10.
Check No.: 415 Init. ELG
Receipt No.: 2197753
For BLM Use Only

Form: MCF108
Revised Jan. 2006
Page 2 of 2

United States Department of the Interior
Bureau of Land Management
LANDS/RECREATION & PLANNING
ONE N CENTRAL AVE
PHOENIX, AZ 85004 -2203
Phone:

Receipt

No: 2197753

Transaction #: 2267631

Date of Transaction: 08/23/2010

CUSTOMER: FRED ALBER
PO BOX 367
PHOENIX, AZ 85001-0367 US

LINE #	QTY	DESCRIPTION	REMARKS	UNIT PRICE	TOTAL
1	1.00	LOCATABLE MINERALS / MINING CLAIMS- NOT NEW-UNADJUD, ONE AUTH NO. ONLY / MINING CLAIM MONEY RECEIVED CASES: AMC394884/\$40.00	WAIV & POL (4)	- n/a -	40.00
TOTAL:					\$40.00

PAYMENT INFORMATION				
1	AMOUNT:	40.00	POSTMARKED:	N/A
	TYPE:	CHECK	RECEIVED:	08/23/2010
	CHECK NO:	1415		
	NAME:	ALBER, FRED PO BOX 367 PHOENIX AZ 85001-0367 US		

REMARKS

This receipt was generated by the automated BLM Collections and Billing System and is a paper representation of a portion of the official electronic record contained therein.

UNITED STATES
DEPARTMENT OF THE INTERIOR
BUREAU OF LAND MANAGEMENT

MAINTENANCE FEE WAIVER CERTIFICATION

SEE INSTRUCTIONS ON PAGE 2

Sept 1, 2009
AMC 380041
FORM APPROVED
OMB NO. 1004-0114
Expires: February 28, 2010
39488
37646
38102

1. This small miner waiver is filed for the assessment year beginning at noon on September 1, 2009 and ending at noon on September 1, 2010.
2. The undersigned and all related parties owned ten or fewer mining claims, mill, or tunnel sites located and maintained on Federal lands in the United States of America on September 1, 2009.
3. The undersigned have performed the assessment work required by law for each mining claim listed prior to filing this waiver and understand that by filing this form; an affidavit of assessment work must be recorded by the December 30th following the filing of this waiver.
4. The undersigned understand that if the assessment work obligation has not yet come due under 30 U.S.C. 28 (for those claims in their first assessment year only); a notice of intent to hold reciting this condition must be recorded by the December 30th following the filing of this waiver.
5. The undersigned understand that mill and tunnel sites may also be listed upon this waiver and be waived from payment of the maintenance fee; and that a notice of intent to hold for these sites is required to be recorded by the December 30th immediately following the filing of this waiver.
6. The undersigned understand and acknowledge that pursuant to 43 U.S.C. 1212 and 18 U.S.C. 1001; the filing or recording of a false, fictitious, or fraudulent document with the Bureau of Land Management may result in a fine of up to \$250,000, a prison term not to exceed five years, or both.
7. The mining claims, mill or tunnel sites for which this waiver from payment of the maintenance fees is requested are:

CLAIM OR SITE NAME

BLM RECORDATION SERIAL NUMBER

1. Freds Folley	AMC 394884 L
2. Jubilation #5	AMC 376464 L
3. Lost Ben #1	AMC 380042
4. Lost Ben #2	AMC 381023 L
5.	
6.	
7.	
8.	
9.	
10.	

The owner(s) (claimants) of the above mining claims and sites are:

Fred Alber

(Owner's Name - Please Print)

610 E. Bell Rd #2, Box 367

(Street or P.O. Box)

Phoenix

(City)

AZ

(State)

85022

(Zip Code)

Diane Alber

(Owner's Name - Please Print)

610 E. Bell Rd #2, Box 367

(Street or P.O. Box)

Phoenix

(City)

AZ

(State)

85022

(Zip Code)

(Owner's Name - Please Print)

(Street or P.O. Box)

(City)

(State)

(Zip Code)

Fred Alber
(Owner's Signature)

Diane Alber
(Owner's Signature)

PHOENIX, ARIZONA

2009 AUG 18 P 3:35

RECEIVED
BLM AZ STATE OFFICE

(Owner's Signature)



(Owner's Name - Please Print)

(Owner's Signature)

(Street or P.O. Box)

(City)

(State)

(Zip Code)

(Owner's Name - Please Print)

(Owner's Signature)

(Street or P.O. Box)

(City)

(State)

(Zip Code)

(Owner's Name - Please Print)

(Owner's Signature)

(Street or P.O. Box)

(City)

(State)

(Zip Code)

(Owner's Name - Please Print)

(Owner's Signature)

(Street or P.O. Box)

(City)

(State)

(Zip Code)

Title 18 U.S.C. Section 1001 and Title 43 U.S.C. Section 1212 makes it a crime for any person knowingly and willfully to make to any department or agency of the United States any false, fictitious or fraudulent statements or representations as to any matter within its jurisdiction.

INSTRUCTIONS

1. This certification is made under the provisions of §1744 of Title 43 and § 28-28k of Title 30 of the United States Code; and the regulations thereunder (43 CFR Part 3830).
2. The claimant(s) must fill in the dates in paragraph 1 for the beginning and ending of the assessment year for which this waiver is sought.
3. The claimant(s) must fill in the date in paragraph 2 for the beginning of the assessment year for which this waiver is sought.
4. All claim and site names and Bureau of Land Management (BLM) serial numbers must be listed for the mining claims, mill sites, and tunnel sites for which the waiver is sought.
5. All owners of the mining claims, mill sites, and tunnel sites and their addresses must be given.
6. This waiver form must be signed by all the claimants or their designated agent, in original form. If an agent is designated, a notarized designation of agent, signed by all of the claimants with proper address given, must be submitted with this waiver.
7. This form must be filed no later than September 1st for the upcoming assessment year in the BLM State Office where the mining claims or sites are recorded, or the waiver cannot be granted by the BLM. (Example: to obtain a waiver for the assessment year 2000, which begins at noon on September 1, 1999, you must qualify for and file for a waiver no later than September 1, 1999, in the proper BLM State Office).
8. For all mining claims which require assessment work, you must record an affidavit of labor on or before the December 30th immediately following the filing of this waiver. For all other mining claims or sites waived, you must record a notice of intent to hold on or before the December 30th immediately following the filing of this waiver.
9. Mill and tunnel sites may also be listed upon this waiver and be waived from payment of the maintenance fee. A notice of intent to hold for these sites is required to be filed by the December 30th following the filing of this waiver.

PHOENIX, ARIZONA

RECEIVED
BLM AZ STATE OFFICE
FOR OFFICIAL USE ONLY
2000/NOV/8 10:00 AM

When Recorded Return Document to:

Fred Alber
610 E. Bell Rd #2
Box 367
Phoenix, AZ 85022

☐ Check here is this is a change of address.

Telephone: 602-749-5293

E-mail address: _____

AFFIDAVIT OF PERFORMANCE OF ANNUAL WORK

1. State of Arizona, County of Maricopa ss:

2. I (Name) Fred Alber

3. Reside at (Address) 610 E. Bell Rd. #2

Box 367

City Phoenix County Maricopa

BLM
Date
Stamp

RECEIVED
BLM STATE OFFICE
2009 AUG 18 P 3:34
PHOENIX, ARIZONA

State AZ zip 85022 being duly sworn, depose and say that I am a citizen of the United States, more than eighteen years of age, and that all of the facts set forth in this affidavit, subject to the provisions and penalties of 18 U.S.C. 1001 pertaining to the filing of false, fictitious, or fraudulent statements with the United States, are true and correct according to the best of my knowledge, information and belief.

4. Owner's name and address (If not shown in Items 1-3 above). _____


5. That I am personally acquainted with the mining claim(s). The work and improvements were made by and at the expense of the owner(s) of said claim(s). Said contiguous group of claims, listed on this document, are situated in the

San Domingo (optional) Mining District; Maricopa County, Arizona.

Line No.	AMC NUMBER	CLAIM/SITE NAME	COUNTY RECORDER DATA (If available)	TWP	RNG	SEC
1	376464	Jubilation #5		7N	3W	18
2						
3						
4						
5						
6						



AFFIDAVIT OF PERFORMANCE OF ANNUAL WORK – page 2



7						
8						
9						
10						

6. That between the dates starting at 12 o'clock noon on September 1, 20 08 and ending at 12 o'clock noon on September 1, 20 09 at least \$ 100.00 dollars worth of work and improvements were done and performed upon said claim(s) or upon one or more of a contiguous group of claims for the benefit of all, wholly or partly outside of a contiguous group of claims for the benefit of all, not including the location work.

7. That the following persons were employed to perform the work and improvements described herein: myself

8. That the work and improvements performed were: road improvement, mining reclamation

9. Dated: 8-18-09 Signature: Manfred Alber

SUBSCRIBED AND SWORN TO before me, a Notary Public, this 18 day of August 20 09

By: Shawna L. Kerkemeyer

Notary Public [Signature]

My Commission Expires August 30, 2009



Bureau of Land Management
Arizona State Office
www.az.blm.gov

No. of Claims:	<u>1</u>	x \$10 =	<u>10.00</u>
Check No.:	<u>1274</u>	Init.	<u>[Signature]</u>
Receipt No.:			
For BLM Use Only			

Form: MCF108
Revised Jan. 2006
Page 2 of 2

When Recorded Return Document to:

Fred Alber
610 E. Bell Rd #2
Box 367
Phoenix, AZ 85022

☐ Check here is this is a change of address.

Telephone: 602-749-5293

E-mail address: _____

AFFIDAVIT OF PERFORMANCE OF ANNUAL WORK

1. State of Arizona, County of Yavapai ss:

2. I (Name) Fred Alber

3. Reside at (Address) 610 E. Bell Rd. #2

Box 367

City Phoenix County Maricopa

BLM
Date
Stamp

RECEIVED
BLM AZ STATE OFFICE
2009 AUG 18 P 3:35
PHOENIX, ARIZONA

State AZ Zip 85022 being duly sworn, depose and say that I am a citizen of the United States, more than eighteen years of age, and that all of the facts set forth in this affidavit, subject to the provisions and penalties of 18 U.S.C. 1001 pertaining to the filing of false, fictitious, or fraudulent statements with the United States, are true and correct according to the best of my knowledge, information and belief.

4. Owner's name and address (If not shown in Items 1-3 above). _____

5. That I am personally acquainted with the mining claim(s). The work and improvements were made by and at the expense of the owner(s) of said claim(s). Said contiguous group of claims, listed on this document, are situated in the

San Domingo (optional) Mining District; Yavapai County, Arizona.

Line No.	AMC NUMBER	CLAIM/SITE NAME	COUNTY RECORDER DATA (If available)	TWP	RNG	SEC
1	380042	Lost Ben #1		7N	4W	1
2						
3						
4						
5						
6						



AFFIDAVIT OF PERFORMANCE OF ANNUAL WORK – page 2

RECEIVED BLM AZ STATE OFFICE 2009 AUG 18 P 3:35 PHOENIX, ARIZONA	BLM Date Stamp
---------------------------------------------------------------------------	----------------------

7						
8						
9						
10						

6. That between the dates starting at 12 o'clock noon on September 1, 20 08 and ending at 12 o'clock noon on September 1, 20 09 at least \$ 100.00 dollars worth of work and improvements were done and performed upon said claim(s) or upon one or more of a contiguous group of claims for the benefit of all, wholly or partly outside of a contiguous group of claims for the benefit of all, not including the location work.

7. That the following persons were employed to perform the work and improvements described herein: myself

8. That the work and improvements performed were: road improvement, mining reclamation

9. Dated: 8-18-09 Signature: Manfred Alber

SUBSCRIBED AND SWORN TO before me, a Notary Public, this 18 day of August 2009

By: Shawna L. Kerkemeyer

Notary Public Shawna L. Kerkemeyer

My Commission Expires August 30, 2009



**Bureau of Land Management
Arizona State Office**
www.az.blm.gov

No. of Claims: <u>1</u> x \$10 = <u>10.00</u>
Check No.: <u>1274</u> Init. <u>ELC</u>
Receipt No.: _____
For BLM Use Only

Form: MCF108
Revised Jan. 2006
Page 2 of 2

When Recorded Return Document to:

Fred Alber
610 E. Bell Rd #2
Box 367
Phoenix, AZ 85022

☐ Check here if this is a change of address.

Telephone: 602-749-5293

E-mail address: _____

AFFIDAVIT OF PERFORMANCE OF ANNUAL WORK

1. State of Arizona, County of Maricopa and Yavapai ss:

2. I (Name) Fred Alber

3. Reside at (Address) 610 E. Bell Rd. #2

Box 367

City Phoenix County Maricopa

BLM
Date
Stamp

RECEIVED
MARICOPA STATE OFFICE
2009 AUG 18 P 3:35
PHOENIX, ARIZONA

State AZ zip 85022 being duly sworn, depose and say that I am a citizen of the United States, more than eighteen years of age, and that all of the facts set forth in this affidavit, subject to the provisions and penalties of 18 U.S.C. 1001 pertaining to the filing of false, fictitious, or fraudulent statements with the United States, are true and correct according to the best of my knowledge, information and belief.

4. Owner's name and address (If not shown in Items 1-3 above). _____

5. That I am personally acquainted with the mining claim(s). The work and improvements were made by and at the expense of the owner(s) of said claim(s). Said contiguous group of claims, listed on this document, are situated in the

San Domingo (optional) Mining District; Maricopa and Yavapai County, Arizona.

Line No.	AMC NUMBER	CLAIM/SITE NAME	COUNTY RECORDER DATA (If available)	TWP	RNG	SEC
1	381023	Lost Ben #2		7N	4W	12
2						
3						
4						
5						
6						

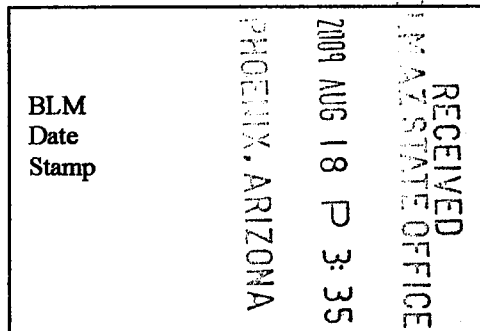
Form: MCF108

Revised Jan. 2006

Page 1 of 2



AFFIDAVIT OF PERFORMANCE OF ANNUAL WORK – page 2



7						
8						
9						
10						

6. That between the dates starting at 12 o'clock noon on September 1, 20 08 and ending at 12 o'clock noon on September 1, 20 09 at least \$ 100.00 dollars worth of work and improvements were done and performed upon said claim(s) or upon one or more of a contiguous group of claims for the benefit of all, wholly or partly outside of a contiguous group of claims for the benefit of all, not including the location work.

7. That the following persons were employed to perform the work and improvements described herein: myself

8. That the work and improvements performed were: road improvement, mining reclamation

9. Dated: 8-18-09 Signature: Manfred Alber

SUBSCRIBED AND SWORN TO before me, a Notary Public, this 18 day of August 2009

By: Shawna L. Kerkemeyer

Notary Public [Signature]

My Commission Expires August 30, 2009



Bureau of Land Management
Arizona State Office
www.az.blm.gov

No. of Claims: 1 x \$10 = 10.00
Check No.: 1274 Init. ESG
Receipt No.: _____
For BLM Use Only

Form: MCF108
Revised Jan. 2006
Page 2 of 2

REC. 30, 2009

When Recorded Return Document to:

Fred Alber
610 E. Bell Rd. #2
Box 367
Phoenix, AZ 85022

☐ Check here if this is a change of address.

Telephone: 602-749-5293

E-mail address: _____

AFFIDAVIT OF PERFORMANCE OF ANNUAL WORK

1. State of Arizona, County of Maricopa and Yavapai ss:

2. I (Name) Fred Alber

3. Reside at (Address) 610 E. Bell Rd. #2
Box 367

City Phoenix County Maricopa

State AZ Zip 85022 being duly sworn, depose and say that I am a citizen of the United States, more than eighteen years of age, and that all of the facts set forth in this affidavit, subject to the provisions and penalties of 18 U.S.C. 1001 pertaining to the filing of false, fictitious, or fraudulent statements with the United States, are true and correct according to the best of my knowledge, information and belief.

4. Owner's name and address (if not shown in Items 1-3 above). _____


5. That I am personally acquainted with the mining claim(s). The work and improvements were made by and at the expense of the owner(s) of said claim(s). Said contiguous group of claims, listed on this document, are situated in the San Domingo (optional) Mining District; Maricopa and Yavapai County, Arizona.

Line No.	AMC NUMBER	CLAIM/SITE NAME	COUNTY RECORDER DATA (If available)	TWP	RNG	SEC
1	394884	Freds Folley		7N	3W	7
2						
3						
4						
5						
6						



Form: MCF108
Revised Jan. 2006
Page 1 of 2

AFFIDAVIT OF PERFORMANCE OF ANNUAL WORK - page 2



7						
8						
9						
10						

6. That between the dates starting at 12 o'clock noon on September 1, 20 08 and ending at 12 o'clock noon on September 1, 20 09 at least \$ 100.00 dollars worth of work and improvements were done and performed upon said claim(s) or upon one or more of a contiguous group of claims for the benefit of all, wholly or partly outside of a contiguous group of claims for the benefit of all, not including the location work.

7. That the following persons were employed to perform the work and improvements described herein: myself

8. That the work and improvements performed were: road improvement, mining reclamation

9. Dated: 8-18-09 Signature: Manfred Alber

SUBSCRIBED AND SWORN TO before me, a Notary Public, this 18 day of August 2009

By: Shawna Kerkemeyer
 Notary Public Shawna Kerkemeyer
 My Commission Expires August 30, 2009



Bureau of Land Management
 Arizona State Office
www.az.blm.gov

No. of Claims:	<u>1</u>	x \$10 =	<u>10.00</u>
Check No.:	<u>1274</u>	Init.	<u>ESG</u>
Receipt No.:	<u>1981098</u>		
For BLM Use Only			

Form: MCF108
 Revised Jan. 2006
 Page 2 of 2

United States Department of the Interior
Bureau of Land Management
BUSINESS & SUPPORT SVCS DIV
ONE N CENTRAL AVE SUITE 800
PHOENIX, AZ 85004 -4427
Phone: (602) 417-9200

Receipt

No: 1981098

Transaction #: 2045139**Date of Transaction:** 08/18/2009

CUSTOMER:	FRED ALBER 610 E BELL RD STE 2 PHOENIX, AZ 85022-2393 US
------------------	----------------------------------------------------------------

LINE #	QTY	DESCRIPTION	REMARKS	UNIT PRICE	TOTAL
1	1.00	LOCATABLE MINERALS / MINING CLAIMS- NOT NEW-UNADJUD, ONE AUTH NO. ONLY / MINING CLAIM MONEY RECEIVED CASES: AMC376464/\$40.00	WAIV & POL (4)	- n/a -	40.00
TOTAL:					\$40.00

PAYMENT INFORMATION			
1	AMOUNT:	40.00	POSTMARKED: N/A
	TYPE:	CHECK	RECEIVED: 08/18/2009
	CHECK NO:	1274	
	NAME:	ALBER, FRED 610 E BELL RD STE 2 PHOENIX AZ 85022-2393 US	

REMARKS

This receipt was generated by the automated BLM Collections and Billing System and is a paper representation of a portion of the official electronic record contained therein.

UNITED STATES DEPARTMENT OF THE INTERIOR
BUREAU OF LAND MANAGEMENT

Amc 381023
Amc 377612
Amc 376464
Amc 380041

FORM APPROVED
OMB NO. 1004-0114
Expires: February 28, 2010

MAINTENANCE FEE WAIVER CERTIFICATION

SEE INSTRUCTIONS ON REVERSE

1. This small miner waiver is filed for the assessment year beginning at noon on September 1, 2008 and ending at noon on September 1, 2009
2. The undersigned and all related parties owned ten or fewer mining claims, mill, or tunnel sites located and maintained on Federal lands in the United States of America on September 1, 2008
3. The undersigned have performed the assessment work **required by law** for each mining claim listed **prior to filing this waiver** and understand that by filing this form; an affidavit of assessment work **must** be recorded by the December 30th following the filing of this waiver.
4. The undersigned understand that if the assessment work obligation has not yet come due under 30 U.S.C. 28 (for those claims in their first assessment year only); a notice of intent to hold reciting this condition **must** be recorded by the December 30th following the filing of this waiver.
5. The undersigned understand that mill and tunnel sites may also be listed upon this waiver and be waived from payment of the maintenance fee; and that a notice of intent to hold for these sites is required to be recorded by the December 30th immediately following the filing of this waiver.
6. The undersigned understand and acknowledge that pursuant to 43 U.S.C. 1212 and 18 U.S.C. 1001; the filing or recording of a false, fictitious, or fraudulent document with the Bureau of Land Management may result in a fine of up to \$250,000, a prison term not to exceed five years, or both.
7. The mining claims, mill or tunnel sites for which this waiver from payment of the maintenance fees is requested are:

CLAIM OR SITE NAME	BLM RECORDATION SERIAL NUMBER
1. Rainbows End #6	AMC 377612
2. Jubilation #5	AMC 376464
3. Lost Ben #1	AMC 380042
4. Lost Ben #2	AMC 381023
5.	
6.	
7.	
8.	
9.	
10.	

The owner(s) (claimants) of the above mining claims and sites are:

Fred Alber
(Owner's Name - Please Print)
610 E. Bell Rd #2 Box 367
(Street or P.O. Box)
Phoenix AZ 85022
(City) (State) (Zip Code)

Fred Alber
(Owner's Signature)

Diane Alber
(Owner's Name - Please Print)
610 E. Bell Rd #2 Box 367
(Street or P.O. Box)
Phoenix AZ 85022
(City) (State) (Zip Code)

Diane Alber
(Owner's Signature)

(Owner's Name - Please Print)

(Street or P.O. Box)

(City) (State) (Zip Code)

(Owner's Signature)

(Continued on page 2)

ENTERED INTO COMPUTER

9/3/08 AB

4/50

(Owner's Name - Please Print)	(Owner's Signature)		
(Street or P.O. Box)	(City)	(State)	(Zip Code)
(Owner's Name - Please Print)	(Owner's Signature)		
(Street or P.O. Box)	(City)	(State)	(Zip Code)
(Owner's Name - Please Print)	(Owner's Signature)		
(Street or P.O. Box)	(City)	(State)	(Zip Code)
(Owner's Name - Please Print)	(Owner's Signature)		
(Street or P.O. Box)	(City)	(State)	(Zip Code)

INSTRUCTIONS

1. This certification is made under the provisions of § 1744 of Title 43 and § 28-28k of Title 30 of the United States Code; and the regulations thereunder (43 CFR Part 3830).
2. The claimant(s) must fill in the dates in paragraph 1 for the beginning and ending of the assessment year for which this waiver is sought.
3. The claimant(s) must fill in the date in paragraph 2 for the beginning of the assessment year for which this waiver is sought.
4. All claim and site names and Bureau of Land Management (BLM) serial numbers must be listed for the mining claims, mill sites, and tunnel sites for which the waiver is sought.
5. All owners of the mining claims, mill sites, and tunnel sites and their addresses must be given.
6. This waiver form must be signed by all the claimants or their designated agent, in original form. If an agent is designated, a notarized designation of agent, signed by all of the claimants with proper address given, must be submitted with this waiver.
7. This form must be filed no later than September 1st for the upcoming assessment year in the BLM State Office where the mining claims or sites are recorded, or the waiver cannot be granted by the BLM. (Example: to obtain a waiver for the assessment year 2000, which begins at noon on September 1, 1999, you must qualify for and file for a waiver no later than September 1, 1999, in the proper BLM State Office).
8. For all mining claims which require assessment work, you must record an affidavit of labor on or before the December 30th immediately following the filing of this waiver. For all other mining claims or sites waived, you must record a notice of intent to hold on or before the December 30th immediately following the filing of this waiver.
9. Mill and tunnel sites may also be listed upon this waiver and be waived from payment of the maintenance fee. A notice of intent to hold for these sites is required to be filed by the December 30th following the filing of this waiver.

NOTICE/BURDEN HOURS STATEMENT

The Privacy Act of 1974, as amended, and the regulation in 43 CFR 2.48(d) provide that you be furnished the following information in connection with the information required by this certification of waiver from rental fees.

AUTHORITY: 30 U.S.C. 28-28k; 43 U.S.C. 1201, 1457, 1740, and 1744; and 43 CFR 3830.

PRINCIPLE PURPOSE: This information is to be used to verify that the owner(s) (claimants) of a mining claim has complied with 30 U.S.C. 28f and is entitled to perform assessment work in lieu of paying the maintenance fee for the mining claims listed on this form.

ROUTINE USE: (1) Adjudication of the claimant(s) certification of waiver from paying the maintenance fee otherwise required by 30 U.S.C. 28f. (2) Disclosure may be made to appropriate Federal agencies when location is made within the agency's geographic area of responsibility. (3) Information from the record and/or the record will be transferred to the appropriate Federal, State, or local agency, or a member of the public in response to a specific request for pertinent information. (4) Information may also be provided to the Department of Justice or in a proceeding before a court or adjudicative body; or to Federal, State, local or foreign agencies when needed for enforcement of civil or criminal codes or applicable regulations concerning title rights upon the public land.

EFFECT OF NOT PROVIDING INFORMATION: Disclosure of this information is required by 30 U.S.C. 28f and 43 CFR Part 3830 for those qualified claimants wishing to take the small miner waiver allowed. Failure to supply the information required in this form to support the claimants certification of waiver from payment of the otherwise required maintenance fees will result in the waiver being disallowed and the mining claims subject to forfeiture by BLM under 30 U.S.C. 28i.

The Paperwork Reduction Act of 1995 requires us to inform you that:

This information is being collected to allow the BLM to determine if you qualify for a waiver from the payment of \$100 per mining claim or site maintenance fee established in 30 U.S.C. 28f and the implementing regulations at 43 CFR 3830. A response to this request is required in accordance with the statute to obtain your benefit.

BLM would like you to know that you do not have to respond to this, or any other, Federal agency-sponsored information collection unless it displays a currently valid OMB control number.

Public reporting burden for this form is estimated to average 20 minutes (.33 hours) per response, including time to review instructions, gathering and maintaining data, and completing and reviewing the form. Direct comments regarding this burden estimate, or any other aspect of this form, to the U.S. Department of the Interior, Bureau of Land Management, (1004-0114) Bureau Information Collection Clearance Officer (WO-630), Mail Stop 401 LS, 1849 C St, N.W., Washington, D.C. 20240.

FOR OFFICIAL USE ONLY
2003 JUL - 8 P 2:33

RECEIVED
B.L.M. AZ STATE OFFICE

When Recorded Return Document to:

Fred Alber
610 E. Bell Rd #2
Box 367
Phx, Az. 85022

☐ Check here if this is a change of address.

Telephone: (602) 749-5293

E-mail address: _____

AFFIDAVIT OF PERFORMANCE OF ANNUAL WORK

1. State of Arizona, County of Maricopa ^f Yavapai ss:

2. I (Name) Fred Alber

3. Reside at (Address) 610 E. Bell Rd #2
Box 367

City Phoenix County Maricopa

State Az Zip 85022 being duly sworn, depose and say that I am a citizen of the United States, more than eighteen years of age, and that all of the facts set forth in this affidavit, subject to the provisions and penalties of 18 U.S.C. 1001 pertaining to the filing of false, fictitious, or fraudulent statements with the United States, are true and correct according to the best of my knowledge, information and belief.

4. Owner's name and address (If not shown in Items 1-3 above). _____

5. That I am personally acquainted with the mining claim(s). The work and improvements were made by and at the expense of the owner(s) of said claim(s). Said contiguous group of claims, listed on this document, are situated in the

_____ (optional) Mining District; _____ County, Arizona.

Line No.	AMC NUMBER	CLAIM/SITE NAME	COUNTY RECORDER DATA (If available)	TWP	RNG	SEC
1	387023	Lost Ben #2		7N	4W	12
2						
3						
4						
5						
6						

Form: MCF108
Revised Jan. 2006
Page 1 of 2

ENTERED INTO COMPUTER
9/3/08 QB

1/50

RECEIVED B.L.M. AZ STATE OFFICE 2008 JUL - 8 P 2:32 PHOENIX, ARIZONA	BLM Date Stamp
-------------------------------------------------------------------------------	----------------------

7						
8						
9						
10						

6. That between the dates starting at 12 o'clock noon on September 1, 20 ⁰⁷~~08~~ and ending at 12 o'clock noon on September 1, 20 ~~08~~ at least \$ 100.00 dollars worth of work and improvements were done and performed upon said claim(s) or upon one or more of a contiguous group of claims for the benefit of all, wholly or partly outside of a contiguous group of claims for the benefit of all, not including the location work.

7. That the following persons were employed to perform the work and improvements described herein: _____

myself

8. That the work and improvements performed were: _____

Road improvement, mining reclamation


9. Dated: 7-08-08 Signature: Manfred Alber

SUBSCRIBED AND SWORN TO before me, a Notary Public, this 8 day of July 20 08

By: Manfred H. Alber

Notary Public Nancy Najera

My Commission Expires Oct. 30, 2010



Bureau of Land Management
Arizona State Office
www.az.blm.gov

No. of Claims: <u>1</u>	x \$10 = <u>10⁰⁰</u>
Check No.: <u>CASH</u>	Init. <u>SC</u>
Receipt No.: <u>1738063</u>	
For BLM Use Only	

When Recorded Return Document to:

Fred Alber
610 E. Bell Rd #2
Box 367
Phx, Az 85022

☐ Check here if this is a change of address.

Telephone: (602) 749-5293

E-mail address: _____

AFFIDAVIT OF PERFORMANCE OF ANNUAL WORK

1. State of Arizona, County of Maricopa & Yavapai ss:

2. I (Name) Fred Alber

3. Reside at (Address) 610 E. Bell Rd #2
Box 367

City Phoenix County Maricopa

State Az Zip 85022 being duly sworn, depose and say that I am a citizen of the United States, more than eighteen years of age, and that all of the facts set forth in this affidavit, subject to the provisions and penalties of 18 U.S.C. 1001 pertaining to the filing of false, fictitious, or fraudulent statements with the United States, are true and correct according to the best of my knowledge, information and belief.


4. Owner's name and address (If not shown in Items 1-3 above). _____

5. That I am personally acquainted with the mining claim(s). The work and improvements were made by and at the expense of the owner(s) of said claim(s). Said contiguous group of claims, listed on this document, are situated in the

San Domingo (optional) Mining District; Maricopa & Yavapai County, Arizona.

Line No.	AMC NUMBER	CLAIM/SITE NAME	COUNTY RECORDER DATA (If available)	TWP	RNG	SEC
1	322612	Rainbow End #6		7N	3W	7
2						
3						
4						
5						
6						

140



7						
8						
9						
10						

6. That between the dates starting at 12 o'clock noon on September 1, 20 ⁰⁷~~08~~ and ending at 12 o'clock noon on September 1, 20 ~~08~~ at least \$ 100.00 dollars worth of work and improvements were done and performed upon said claim(s) or upon one or more of a contiguous group of claims for the benefit of all, wholly or partly outside of a contiguous group of claims for the benefit of all, not including the location work.

7. That the following persons were employed to perform the work and improvements described herein: _____

my self

8. That the work and improvements performed were: _____

Road improvement, mining reclamation


9. Dated: 2-08-08 Signature: Manfred ALbar

SUBSCRIBED AND SWORN TO before me, a Notary Public, this 8 day of July 20 08

By: Manfred H. Albar

Notary Public Nancy Najera

My Commission Expires Oct. 30, 2010



Bureau of Land Management
Arizona State Office
www.az.blm.gov

No. of Claims:	<u>1</u>	x \$10 =	<u>10.00</u>
Check No.:	<u>CASH</u>	Init.	<u>SC</u>
Receipt No.:	<u>1738063</u>		
For BLM Use Only			

When Recorded Return Document to:

Fred Alber
610 E. Bell Rd #2 Box 367
Phoenix, Az. 85022

☐ Check here if this is a change of address.

Telephone: (602) 749-5293

E-mail address: _____

AFFIDAVIT OF PERFORMANCE OF ANNUAL WORK

1. State of Arizona, County of Maricopa ss:

2. I (Name) Fred Alber

3. Reside at (Address) 610 E. Bell Rd #2 Box 367

City Phoenix County Maricopa

State Az Zip 85022 being duly sworn, depose and say that I am a citizen of the United States, more than eighteen years of age, and that all of the facts set forth in this affidavit, subject to the provisions and penalties of 18 U.S.C. 1001 pertaining to the filing of false, fictitious, or fraudulent statements with the United States, are true and correct according to the best of my knowledge, information and belief.


4. Owner's name and address (If not shown in Items 1-3 above). _____

5. That I am personally acquainted with the mining claim(s). The work and improvements were made by and at the expense of the owner(s) of said claim(s). Said contiguous group of claims, listed on this document, are situated in the

San Domingo (optional) Mining District; Maricopa County, Arizona.

Line No.	AMC NUMBER	CLAIM/SITE NAME	COUNTY RECORDER DATA (If available)	TWP	RNG	SEC
1	<u>376464</u>	<u>San Domingo</u>		<u>7N</u>	<u>3W</u>	<u>18</u>
2						
3						
4						
5						
6						

1/2



7						
8						
9						
10						

6. That between the dates starting at 12 o'clock noon on September 1, 20 ~~08~~⁰⁷ and ending at 12 o'clock noon on September 1, 20 ~~08~~⁰⁷ at least \$ 100.00 dollars worth of work and improvements were done and performed upon said claim(s) or upon one or more of a contiguous group of claims for the benefit of all, wholly or partly outside of a contiguous group of claims for the benefit of all, not including the location work.

7. That the following persons were employed to perform the work and improvements described herein: Myself


8. That the work and improvements performed were: Road improvement, mining reclamation

9. Dated: 7-08-08 Signature: Manfred Alber

SUBSCRIBED AND SWORN TO before me, a Notary Public, this 8 day of July 20 08

By: Manfred H. Alber
Notary Public Nancy Najera

My Commission Expires Oct. 30, 2010



Bureau of Land Management
Arizona State Office
www.az.blm.gov

No. of Claims:	<u>1</u>	x \$10 =	<u>10.00</u>
Check No.:	<u>CASH</u>	Init.	<u>SC</u>
Receipt No.:	<u>1738063</u>		
For BLM Use Only			

When Recorded Return Document to:

Fred Alber
610 E. Bell Rd #2
Box 367
Phx, Az 85022

☐ Check here if this is a change of address.

Telephone: (602) 749-5293

E-mail address: _____

AFFIDAVIT OF PERFORMANCE OF ANNUAL WORK

1. State of Arizona, County of Yavapai ss:

2. I (Name) Fred Alber

3. Reside at (Address) 610 E. Bell Rd. #2
Box 367

City Phoenix County Maricopa

State Az Zip 85022 being duly sworn, depose and say that I am a citizen of the United States, more than eighteen years of age, and that all of the facts set forth in this affidavit, subject to the provisions and penalties of 18 U.S.C. 1001 pertaining to the filing of false, fictitious, or fraudulent statements with the United States, are true and correct according to the best of my knowledge, information and belief.

4. Owner's name and address (If not shown in Items 1-3 above). _____

5. That I am personally acquainted with the mining claim(s). The work and improvements were made by and at the expense of the owner(s) of said claim(s). Said contiguous group of claims, listed on this document, are situated in the

San Domingo (optional) Mining District; Yavapai County, Arizona.

Line No.	AMC NUMBER	CLAIM/SITE NAME	COUNTY RECORDER DATA (If available)	TWP	RNG	SEC
1	380042	Lost B		7N	4W	1
2						
3						
4						
5						
6						

RECEIVED
BLM AZ STATE OFFICE
2008 JUL - 8 P 2:32
PHOENIX, ARIZONA

BLM
Date
Stamp

7						
8						
9						
10						

6. That between the dates starting at 12 o'clock noon on September 1, 20 08 and ending at 12 o'clock noon on September 1, 20 08 at least \$ 100.00 dollars worth of work and improvements were done and performed upon said claim(s) or upon one or more of a contiguous group of claims for the benefit of all, wholly or partly outside of a contiguous group of claims for the benefit of all, not including the location work.

7. That the following persons were employed to perform the work and improvements described herein: _____

Myself

8. That the work and improvements performed were: _____

Road improvement, m.h.'s reclamation


9. Dated: 7-08-08 Signature: Manfred Alber

SUBSCRIBED AND SWORN TO before me, a Notary Public, this 8 day of July 20 08

By: Manfred H. Alber

Notary Public Nancy Najera

My Commission Expires Oct. 30, 2010



Bureau of Land Management
Arizona State Office
www.az.blm.gov

No. of Claims: 1 x \$10 = 10⁰⁰
Check No.: CASH Init. SC
Receipt No.: 1738063
For BLM Use Only

United States Department of the Interior
Bureau of Land Management
BUSINESS & SUPPORT SVCS DIV
ONE N CENTRAL AVE SUITE 800
PHOENIX, AZ 85004 -4427
Phone: (602) 417-9200

Receipt

No: 1738063

Transaction #: 1795051	
Date of Transaction: 07/08/2008	
CUSTOMER:	FRED ALBER 610 E BELL RD #2 BOX 367 PHOENIX, AZ 85022

LINE #	QTY	DESCRIPTION	REMARKS	UNIT PRICE	TOTAL
1	1.00	LOCATABLE MINERALS / MINING CLAIMS-NOT NEW-UNADJUD, ONE AUTH NO. ONLY / MINING CLAIM MONEY RECEIVED (455) CASES: AMC377612/\$40.00	WAVIER&POL 2008 (4)	- n/a -	40.00
TOTAL:					\$40.00

PAYMENT INFORMATION			
1	AMOUNT:	\$40.00	POSTMARKED: N/A
	TYPE:	CASH	RECEIVED: 07/08/2008
	NAME: ALBER, FRED 610 E BELL RD #2 BOX 367 PHOENIX AZ 85022		

REMARKS

This receipt was generated by the automated BLM Collections and Billing System and is a paper representation of a portion of the official electronic record contained therein.

An 372018
374056
375338
380041

383179

(696)

Form 3830-2
(March 2007)

UNITED STATES DEPARTMENT OF THE INTERIOR
BUREAU OF LAND MANAGEMENT

MAINTENANCE FEE WAIVER CERTIFICATION

SEE INSTRUCTIONS ON REVERSE

FORM APPROVED
OMB NO. 1004-0114
Expires: February 28, 2010

1. This small miner waiver is filed for the assessment year beginning at noon on September 1, 2007 and ending at noon on September 1, 2008.
2. The undersigned and all related parties owned ten or fewer mining claims, mill, or tunnel sites located and maintained on Federal lands in the United States of America on September 1, 2007.
3. The undersigned have performed the assessment work required by law for each mining claim listed prior to filing this waiver and understand that by filing this form, an affidavit of assessment work must be recorded by the December 30th following the filing of this waiver.
4. The undersigned understand that if the assessment work obligation has not yet come due under 30 U.S.C. 28 (for those claims in their first assessment year only); a notice of intent to hold reciting this condition must be recorded by the December 30th following the filing of this waiver.
5. The undersigned understand that mill and tunnel sites may also be listed upon this waiver and be waived from payment of the maintenance fee; and that a notice of intent to hold for these sites is required to be recorded by the December 30th immediately following the filing of this waiver.
6. The undersigned understand and acknowledge that pursuant to 43 U.S.C. 1212 and 18 U.S.C. 1001; the filing or recording of a false, fictitious, or fraudulent document with the Bureau of Land Management may result in a fine of up to \$250,000, a prison term not to exceed five years, or both.
7. The mining claims, mill or tunnel sites for which this waiver from payment of the maintenance fees is requested are:

CLAIM OR SITE NAME	BLM RECORDATION SERIAL NUMBER
1. Golden Bough #1	AMC 375346
2. Diamond Joe #1	AMC 383179
3. Diamond Joe #2	AMC 383180
4. Pechan Camp #1	AMC 374056
5. Pechan Camp #2	AMC 374057
6. Lost Pick #1	AMC 372018
7. Lost Pick #2	AMC 372019
8. Gold Fault #9	AMC 375340
9. Golden Bough #2	AMC 375347
10. Highgrader's Folly #1	AMC 380041

The owner(s) (claimant) of the above mining claims and sites are:

Ted Bigelow
(Owner's Name - Please Print)
P.O. Box 323
(Street or P.O. Box)
Wittmann AZ 85361
(City) (State) (Zip Code)

1 B
(Owner's Signature)

Sheila Bigelow
(Owner's Name - Please Print)
P.O. Box 323
(Street or P.O. Box)
Wittmann AZ 85361
(City) (State) (Zip Code)

Sheila Bigelow
(Owner's Signature)

(Owner's Name - Please Print)
(Street or P.O. Box)
(City) (State) (Zip Code)

(Owner's Signature)

(Continued on page 2)

waiver denied. Own more than
10 claims as

ENTERED INTO COMPUTER
10/1/07 as

10/4

(Owner's Name - Please Print)	(Owner's Signature)		
(Street or P.O. Box)	(City)	(State)	(Zip Code)
(Owner's Name - Please Print)	(Owner's Signature)		
(Street or P.O. Box)	(City)	(State)	(Zip Code)
(Owner's Name - Please Print)	(Owner's Signature)		
(Street or P.O. Box)	(City)	(State)	(Zip Code)
(Owner's Name - Please Print)	(Owner's Signature)		
(Street or P.O. Box)	(City)	(State)	(Zip Code)

INSTRUCTIONS

1. This certification is made under the provisions of § 1744 of Title 43 and § 28-28k of Title 30 of the United States Code; and the regulations thereunder (43 CFR Part 3830).
2. The claimant(s) must fill in the dates in paragraph 1 for the beginning and ending of the assessment year for which this waiver is sought.
3. The claimant(s) must fill in the date in paragraph 2 for the beginning of the assessment year for which this waiver is sought.
4. All claim and site names and Bureau of Land Management (BLM) serial numbers must be listed for the mining claims, mill sites, and tunnel sites for which the waiver is sought.
5. All owners of the mining claims, mill sites, and tunnel sites and their addresses must be given.
6. This waiver form must be signed by all the claimants or their designated agent, in original form. If an agent is designated, a notarized designation of agent, signed by all of the claimants with proper address given, must be submitted with this waiver.
7. This form must be filed no later than September 1st for the upcoming assessment year in the BLM State Office where the mining claims or sites are recorded, or the waiver cannot be granted by the BLM. (Example: to obtain a waiver for the assessment year 2000, which begins at noon on September 1, 1999, you must qualify for and file for a waiver no later than September 1, 1999, in the proper BLM State Office).
8. For all mining claims which require assessment work, you must record an affidavit of labor on or before the December 30th immediately following the filing of this waiver. For all other mining claims or sites waived, you must record a notice of intent to hold on or before the December 30th immediately following the filing of this waiver.
9. Mill and tunnel sites may also be listed upon this waiver and be waived from payment of the maintenance fee. A notice of intent to hold for these sites is required to be filed by the December 30th following the filing of this waiver.

NOTICE/BURDEN HOURS STATEMENT

The Privacy Act of 1974, as amended, and the regulation in 43 CFR 2.48(d) provide that you be furnished the following information in connection with the information required by this certification of waiver from rental fees.

AUTHORITY: 30 U.S.C. 28-28k; 43 U.S.C. 1201, 1457, 1740, and 1744; and 43 CFR 3830.

PRINCIPLE PURPOSE: This information is to be used to verify that the owner(s) (claimants) of a mining claim has complied with 30 U.S.C. 28f and is entitled to perform assessment work in lieu of paying the maintenance fee for the mining claims listed on this form.

ROUTINE USE: (1) Adjudication of the claimant(s) certification of waiver from paying the maintenance fee otherwise required by 30 U.S.C. 28f. (2) Disclosure may be made to appropriate Federal agencies when location is made within the agency's geographic area of responsibility. (3) Information from the record and/or the record will be transferred to the appropriate Federal, State, or local agency, or a member of the public in response to a specific request for pertinent information. (4) Information may also be provided to the Department of Justice or in a proceeding before a court or adjudicative body; or to Federal, State, local or foreign agencies when needed for enforcement of civil or criminal codes or applicable regulations concerning title rights upon the public land.

EFFECT OF NOT PROVIDING INFORMATION: Disclosure of this information is required by 30 U.S.C. 28f and 43 CFR Part 3830 for those qualified claimants wishing to take the small miner waiver allowed. Failure to supply the information required in this form to support the claimants certification of waiver from payment of the otherwise required maintenance fees will result in the waiver being disallowed and the mining claims subject to forfeiture by BLM under 30 U.S.C. 28i.

The Paperwork Reduction Act of 1995 requires us to inform you that:

This information is being collected to allow the BLM to determine if you qualify for a waiver from the payment of \$100 per mining claim or site maintenance fee established in 30 U.S.C. 28f and the implementing regulations at 43 CFR 3830. A response to this request is required in accordance with the statute to obtain your benefit.

BLM would like you to know that you do not have to respond to this, or any other, Federal agency-sponsored information collection unless it displays a currently valid OMB control number.

Public reporting burden for this form is estimated to average 20 minutes (.33 hours) per response, including time to review instructions, gathering and maintaining data, and completing and reviewing the form. Direct comments regarding this burden estimate, or any other aspect of this form, to the U.S. Department of the Interior, Bureau of Land Management, (1004-0114) Bureau Information Collection Clearance Officer (WO-630), Mail Stop 401 LS, 1849 C St. N.W., Washington, D.C. 20240.

FOR OFFICIAL USE ONLY
2007 AUG 31 11:18

RECEIVED
B.L.M. AZ STATE OFFICE

When Recorded Return Document to:

Fred Alber
610 E. Bell Rd #2
Box 367
Phoenix, AZ 85022

☐ Check here if this is a change of address.

Telephone: _____

E-mail address: _____

AMC 376464
AMC 377612
AMC 380041
AMC 381023

AFFIDAVIT OF PERFORMANCE OF ANNUAL WORK

1. State of Arizona, County of Maricopa & Yavapai ss:

2. I (Name) Fred Alber

3. Reside at (Address) 610 E. Bell Rd #2, Box 367

City Phoenix County Maricopa

State AZ Zip 85022 being duly sworn, depose and say that I am a citizen of the United States, more than eighteen years of age, and that all of the facts set forth in this affidavit, subject to the provisions and penalties of 18 U.S.C. 1001 pertaining to the filing of false, fictitious, or fraudulent statements with the United States, are true and correct according to the best of my knowledge, information and belief.

4. Owner's name and address (if not shown in Items 1-3 above). _____

5. That I am personally acquainted with the mining claim(s). The work and improvements were made by and at the expense of the owner(s) of said claim(s). Said contiguous group of claims, listed on this document, are situated in the

San Domingo (optional) Mining District; Maricopa & Yavapai County, Arizona.

Line No.	AMC NUMBER	CLAIM/SITE NAME	COUNTY RECORDER DATA (if available)	TWP	RNG	SEC
1	377612	Rainbow's End #6		7N	3W	7
2						
3						
4						
5						
6						

Form: MCF108

Revised Jan. 2006

Page 1 of 2

ENTERED IN COMPUTER

RE 8/3/07

AFFIDAVIT OF PERFORMANCE OF ANNUAL WORK – page 2

RECEIVED BLM AZ STATE OFFICE 2007 JUL 26 P 12:57 PHOENIX, ARIZONA	BLM Date Stamp
----------------------------------------------------------------------------	----------------------

7						
8						
9						
10						

6. That between the dates starting at 12 o'clock noon on September 1, 2006 and ending at 12 o'clock noon on September 1, 2007 at least \$ 100.00 dollars worth of work and improvements were done and performed upon said claim(s) or upon one or more of a contiguous group of claims for the benefit of all, wholly or partly outside of a contiguous group of claims for the benefit of all, not including the location work.

7. That the following persons were employed to perform the work and improvements described herein: _____

myself
8. That the work and improvements performed were: Road improvements, mining,
reclamation

9. Dated: 7-25-07 Signature: Manfred Alh

SUBSCRIBED AND SWORN TO before me, a Notary Public, this 25th day of JULY 20 07


By: MANFRED RUBER

Notary Public LORENA MEJIA

My Commission Expires 5/10/2011

Bureau of Land Management
Arizona State Office
www.az.blm.gov

No. of Claims:	<u>1</u>	x \$10 =	<u>10</u>
Check No.:	<u>922</u>	Init.	<u>TMC</u>
Receipt No.:	<u>1531665</u>		
For BLM Use Only			



[Handwritten signature]

Form: MCF108
Revised Jan. 2006
Page 2 of 2

When Recorded Return Document to:

Fred Alber
610 E. Bell Rd. #2
Box 367
Phoenix, AZ 85022

☐ Check here if this is a change of address.

Telephone: _____

E-mail address: _____

AFFIDAVIT OF PERFORMANCE OF ANNUAL WORK

1. State of Arizona, County of Yavapai ss:

2. I (Name) Fred Alber

3. Reside at (Address) 610 E. Bell Rd. #2,
Box 367

City Phoenix County Maricopa

State AZ Zip 85022 being duly sworn, depose and say that I am a citizen of the United States, more than eighteen years of age, and that all of the facts set forth in this affidavit, subject to the provisions and penalties of 18 U.S.C. 1001 pertaining to the filing of false, fictitious, or fraudulent statements with the United States, are true and correct according to the best of my knowledge, information and belief.

4. Owner's name and address (if not shown in Items 1-3 above). _____

5. That I am personally acquainted with the mining claim(s). The work and improvements were made by and at the expense of the owner(s) of said claim(s). Said contiguous group of claims, listed on this document, are situated in the

San Domingo (optional) Mining District; Yavapai County, Arizona.

Line No.	AMC NUMBER	CLAIM/SITE NAME	COUNTY RECORDER DATA (if available)	TWP	RNG	SEC
1	380042	Lost Ben #1		7N	4W	1
2						
3						
4						
5						
6						

Form: MCF108

Revised Jan. 2006

Page 1 of 2

ENTERED IN COMPUTER
RE 8/3/07

BLM
Date
Stamp

PHOENIX, ARIZONA

2007 JUL 26 P 12:56

RECEIVED
BLM, AZ STATE OFFICE

AFFIDAVIT OF PERFORMANCE OF ANNUAL WORK – page 2

RECEIVED B.L.M. AZ STATE OFFICE 2007 JUL 26 P 12:56 PHOENIX, ARIZONA	BLM Date Stamp
-------------------------------------------------------------------------------	----------------------

7						
8						
9						
10						

6. That between the dates starting at 12 o'clock noon on September 1, 20 06 and ending at 12 o'clock noon on September 1, 20 07 at least \$ 100.00 dollars worth of work and improvements were done and performed upon said claim(s) or upon one or more of a contiguous group of claims for the benefit of all, wholly or partly outside of a contiguous group of claims for the benefit of all, not including the location work.

7. That the following persons were employed to perform the work and improvements described herein: _____

myself

8. That the work and improvements performed were: mining, reclamation,
Road improvements

9. Dated: 7-25-07 Signature: Manfred Alber


SUBSCRIBED AND SWORN TO before me, a Notary Public, this 25th day of JULY 20 07

By: MANFRED ALBER

Notary Public LORENA MEJIA

My Commission Expires 5/10/2011

Bureau of Land Management
Arizona State Office
www.az.blm.gov



No. of Claims: <u>1</u>	x \$10 = <u>10</u>
Check No.: <u>922</u>	Init. <u>MC</u>
Receipt No.: <u>1531665</u>	
For BLM Use Only	

For Me

Form: MCF108
Revised Jan. 2006
Page 2 of 2

When Recorded Return Document to:

Fred Alber
610 E. Bell Rd. #2, Box 367
Phoenix, AZ 85022

☐ Check here if this is a change of address.

Telephone: _____

E-mail address: _____

AFFIDAVIT OF PERFORMANCE OF ANNUAL WORK

1. State of Arizona, County of Maricopa ss:

2. I (Name) Fred Alber

3. Reside at (Address) 610 E. Bell Rd. #2, Box 367

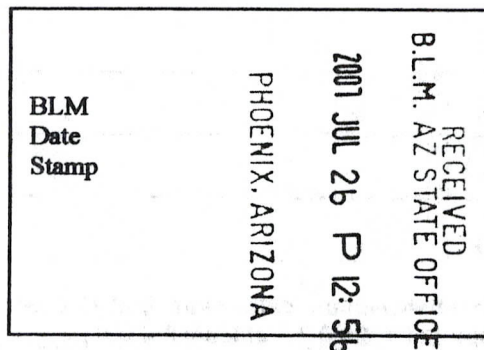
City Phoenix County Maricopa

State AZ Zip 85022 being duly sworn, depose and say that I am a citizen of the United States, more than eighteen years of age, and that all of the facts set forth in this affidavit, subject to the provisions and penalties of 18 U.S.C. 1001 pertaining to the filing of false, fictitious, or fraudulent statements with the United States, are true and correct according to the best of my knowledge, information and belief.

4. Owner's name and address (if not shown in Items 1-3 above). _____

5. That I am personally acquainted with the mining claim(s). The work and improvements were made by and at the expense of the owner(s) of said claim(s). Said contiguous group of claims, listed on this document, are situated in the

San Domingo (optional) Mining District; Maricopa County, Arizona.



Line No.	AMC NUMBER	CLAIM/SITE NAME	COUNTY RECORDER DATA (If available)	TWP	RNG	SEC
1	376464	Jubilation #5		7N	3W	18
2						
3						
4						
5						
6						

Form: MCF108

Revised Jan. 2006

Page 1 of 2

ENTERED IN COMPUTER

RE 8/3/07

RECEIVED BLM ARIZONA STATE OFFICE 2007 JUL 26 P 12:56 PHOENIX, ARIZONA BLM Date Stamp

7						
8						
9						
10						

6. That between the dates starting at 12 o'clock noon on September 1, 2006 and ending at 12 o'clock noon on September 1, 2007 at least \$ 100.00 dollars worth of work and improvements were done and performed upon said claim(s) or upon one or more of a contiguous group of claims for the benefit of all, wholly or partly outside of a contiguous group of claims for the benefit of all, not including the location work.

7. That the following persons were employed to perform the work and improvements described herein: myself

8. That the work and improvements performed were: Road improvement, mining, reclamation

9. Dated: 7-25-07 Signature: Manfred ALBER


SUBSCRIBED AND SWORN TO before me, a Notary Public, this 25th day of JULY 20 07

By: MANFRED ALBER

Notary Public LORENA MEJIA

My Commission Expires 5/10/2011

Bureau of Land Management
Arizona State Office
www.az.blm.gov



No. of Claims: <u>1</u> x \$10 = <u>10-</u>
Check No.: <u>922</u> Init. <u>MMC</u>
Receipt No.: <u>1531665</u>
For BLM Use Only

Sanj

Form: MCF108
Revised Jan. 2006
Page 2 of 2

When Recorded Return Document to:

Fred Alber
610 E. Bell Rd. #2
Box 367
Phoenix, AZ 85022

☐ Check here if this is a change of address.

Telephone: _____

E-mail address: _____

AFFIDAVIT OF PERFORMANCE OF ANNUAL WORK

1. State of Arizona, County of Maricopa & Yavapai ss:

2. I (Name) Fred Alber

3. Reside at (Address) 610 E. Bell Rd. #2
Box 367

City Phoenix County Maricopa

State AZ Zip 85022 being duly sworn, depose and say that I am a citizen of the United States, more than eighteen years of age, and that all of the facts set forth in this affidavit, subject to the provisions and penalties of 18 U.S.C. 1001 pertaining to the filing of false, fictitious, or fraudulent statements with the United States, are true and correct according to the best of my knowledge, information and belief.

4. Owner's name and address (If not shown in Items 1-3 above). _____

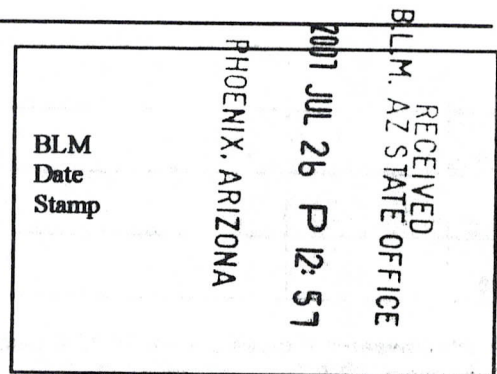
5. That I am personally acquainted with the mining claim(s). The work and improvements were made by and at the expense of the owner(s) of said claim(s). Said contiguous group of claims, listed on this document, are situated in the

San Domingo (optional) Mining District; Maricopa & Yavapai County, Arizona.

Line No.	AMC NUMBER	CLAIM/SITE NAME	COUNTY RECORDER DATA (If available)	TWP	RNG	SEC
1	381023	Lost Ben #2		7N	4W	12
2						
3						
4						
5						
6						

Form: MCF108
Revised Jan. 2006
Page 1 of 2

ENTERED IN COMPUTER
RE 8/3/07



AFFIDAVIT OF PERFORMANCE OF ANNUAL WORK – page 2

RECEIVED BLM. AZ STATE OFFICE 2007 JUL 26 P 12: 57 PHOENIX, ARIZONA BLM Date Stamp

7						
8						
9						
10						

6. That between the dates starting at 12 o'clock noon on September 1, 2006 and ending at 12 o'clock noon on September 1, 2007 at least \$ 100.00 dollars worth of work and improvements were done and performed upon said claim(s) or upon one or more of a contiguous group of claims for the benefit of all, wholly or partly outside of a contiguous group of claims for the benefit of all, not including the location work.

7. That the following persons were employed to perform the work and improvements described herein: _____

myself

8. That the work and improvements performed were: mining, reclamation,
Road Improvements

9. Dated: 7-25-07 Signature: Manfred Auber

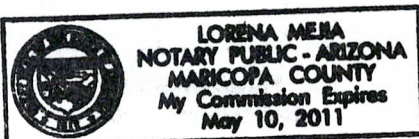
SUBSCRIBED AND SWORN TO before me, a Notary Public, this 25th day of JULY 2007

By: MANFRED AUBER

Notary Public LORENA MEJIA

My Commission Expires 5/10/2011

Bureau of Land Management
Arizona State Office
www.az.blm.gov



No. of Claims: <u>1</u>	x \$10 = <u>10</u>
Check No.: <u>022</u>	Init. <u>TMC</u>
Receipt No.: <u>1531665</u>	
For BLM Use Only	

Sozky

Form: MCF108
Revised Jan. 2006
Page 2 of 2

United States Department of the Interior
Bureau of Land Management
BUSINESS & SUPPORT SVCS DIV
ONE N CENTRAL AVE SUITE 800
PHOENIX, AZ 85004 -4427
Phone: (602) 417-9200

Receipt

No: 1531685

Transaction #: 1582627**Date of Transaction:** 07/26/2007

CUSTOMER: MANFRED ALBER
610 E BELL RD
2 BOX 367
PHOENIX, AZ 85022

LINE #	QTY	DESCRIPTION	REMARKS	UNIT PRICE	TOTAL
1	1.00	LOCATABLE MINERALS / MINING CLAIMS- NOT NEW-UNADJUD, ONE AUTH NO. ONLY / MINING CLAIM MONEY RECEIVED (455) CASES: AMC377612/\$40.00	POL 2007/4 WAV	- n/a -	40.00
TOTAL:					\$40.00

PAYMENT INFORMATION			
1	AMOUNT:	\$40.00	POSTMARKED: N/A
	TYPE:	CHECK	RECEIVED: 07/26/2007
	CHECK NO:	922	
	NAME:	ALBER, MANFRED 610 E BELL RD 2 BOX 367 PHOENIX AZ 85022	

REMARKS

This receipt was generated by the automated BLM Collections and Billing System and is a paper representation of a portion of the official electronic record contained therein.

125

Form 3830-2
(March 2007)

UNITED STATES DEPARTMENT OF THE INTERIOR
BUREAU OF LAND MANAGEMENT

AMC

AMC 381023
AMC 380041
AMC 376464

FORM APPROVED
OMB NO. 1004-0114
Expires: February 28, 2010

AMC 377612

MAINTENANCE FEE WAIVER CERTIFICATION

SEE INSTRUCTIONS ON REVERSE

1. This small miner waiver is filed for the assessment year beginning at noon on September 1, 2007 and ending at noon on September 1, 2008.
2. The undersigned and all related parties owned ten or fewer mining claims, mill, or tunnel sites located and maintained on Federal lands in the United States of America on September 1, 2007.
3. The undersigned have performed the assessment work required by law for each mining claim listed prior to filing this waiver and understand that by filing this form; an affidavit of assessment work must be recorded by the December 30th following the filing of this waiver.
4. The undersigned understand that if the assessment work obligation has not yet come due under 30 U.S.C. 28 (for those claims in their first assessment year only); a notice of intent to hold reciting this condition must be recorded by the December 30th following the filing of this waiver.
5. The undersigned understand that mill and tunnel sites may also be listed upon this waiver and be waived from payment of the maintenance fee; and that a notice of intent to hold for these sites is required to be recorded by the December 30th immediately following the filing of this waiver.
6. The undersigned understand and acknowledge that pursuant to 43 U.S.C. 1212 and 18 U.S.C. 1001; the filing or recording of a false, fictitious, or fraudulent document with the Bureau of Land Management may result in a fine of up to \$250,000, a prison term not to exceed five years, or both.
7. The mining claims, mill or tunnel sites for which this waiver from payment of the maintenance fees is requested are:

CLAIM OR SITE NAME	BLM RECORDATION SERIAL NUMBER
1. <u>Rainbow's End #6</u>	<u>AMC 377612</u>
2. <u>Jubilation #5</u>	<u>AMC 376464</u>
3. <u>Lost Ben #1</u>	<u>AMC 380042</u>
4. <u>Lost Ben #2</u>	<u>AMC 381023</u>
5.	
6.	
7.	
8.	
9.	
10.	

The owner(s) (claimants) of the above mining claims and sites are:

Fred Alber
(Owner's Name - Please Print)
610 E. Bell Rd #2, Box 367
(Street or P.O. Box)
Phoenix AZ 85022
(City) (State) (Zip Code)

Fred Alber
(Owner's Signature)

Diane J. Alber
(Owner's Name - Please Print)
610 E. Bell Rd #2, Box 367
(Street or P.O. Box)
Phoenix AZ 85022
(City) (State) (Zip Code)

Diane J. Alber
(Owner's Signature)

(Owner's Name - Please Print)

(Street or P.O. Box)

(City) (State) (Zip Code)

(Owner's Signature)

(Continued on page 2)

ENTERED IN COMPUTER
RE 8/3/07

(Owner's Name - Please Print)	(Owner's Signature)		
(Street or P.O. Box)	(City)	(State)	(Zip Code)
(Owner's Name - Please Print)	(Owner's Signature)		
(Street or P.O. Box)	(City)	(State)	(Zip Code)
(Owner's Name - Please Print)	(Owner's Signature)		
(Street or P.O. Box)	(City)	(State)	(Zip Code)
(Owner's Name - Please Print)	(Owner's Signature)		
(Street or P.O. Box)	(City)	(State)	(Zip Code)

INSTRUCTIONS

1. This certification is made under the provisions of § 1744 of Title 43 and § 28-28k of Title 30 of the United States Code; and the regulations thereunder (43 CFR Part 3830).
2. The claimant(s) must fill in the dates in paragraph 1 for the beginning and ending of the assessment year for which this waiver is sought.
3. The claimant(s) must fill in the date in paragraph 2 for the beginning of the assessment year for which this waiver is sought.
4. All claim and site names and Bureau of Land Management (BLM) serial numbers must be listed for the mining claims, mill sites, and tunnel sites for which the waiver is sought.
5. All owners of the mining claims, mill sites, and tunnel sites and their addresses must be given.
6. This waiver form must be signed by all the claimants or their designated agent, in original form. If an agent is designated, a notarized designation of agent, signed by all of the claimants with proper address given, must be submitted with this waiver.
7. This form must be filed no later than September 1st for the upcoming assessment year in the BLM State Office where the mining claims or sites are recorded, or the waiver cannot be granted by the BLM. (Example: to obtain a waiver for the assessment year 2000, which begins at noon on September 1, 1999, you must qualify for and file for a waiver no later than September 1, 1999, in the proper BLM State Office).
8. For all mining claims which require assessment work, you must record an affidavit of labor on or before the December 30th immediately following the filing of this waiver. For all other mining claims or sites waived, you must record a notice of intent to hold on or before the December 30th immediately following the filing of this waiver.
9. Mill and tunnel sites may also be listed upon this waiver and be waived from payment of the maintenance fee. A notice of intent to hold for these sites is required to be filed by the December 30th following the filing of this waiver.

NOTICE/BURDEN HOURS STATEMENT

The Privacy Act of 1974, as amended, and the regulation in 43 CFR 2.48(d) provide that you be furnished the following information in connection with the information required by this certification of waiver from rental fees.

AUTHORITY: 30 U.S.C. 28-28k; 43 U.S.C. 1201, 1457, 1740, and 1744; and 43 CFR 3830.

PRINCIPLE PURPOSE: This information is to be used to verify that the owner(s) (claimants) of a mining claim has complied with 30 U.S.C. 28f and is entitled to perform assessment work in lieu of paying the maintenance fee for the mining claims listed on this form.

ROUTINE USE: (1) Adjudication of the claimant(s) certification of waiver from paying the maintenance fee otherwise required by 30 U.S.C. 28f. (2) Disclosure may be made to appropriate Federal agencies when location is made within the agency's geographic area of responsibility. (3) Information from the record and/or the record will be transferred to the appropriate Federal, State, or local agency, or a member of the public in response to a specific request for pertinent information. (4) Information may also be provided to the Department of Justice or in a proceeding before a court or adjudicative body; or to Federal, State, local or foreign agencies when needed for enforcement of civil or criminal codes or applicable regulations concerning title rights upon the public land.

EFFECT OF NOT PROVIDING INFORMATION: Disclosure of this information is required by 30 U.S.C. 28f and 43 CFR Part 3830 for those qualified claimants wishing to take the small miner waiver allowed. Failure to supply the information required in this form to support the claimants certification of waiver from payment of the otherwise required maintenance fees will result in the waiver being disallowed and the mining claims subject to forfeiture by BLM under 30 U.S.C. 28i.

The Paperwork Reduction Act of 1995 requires us to inform you that:

This information is being collected to allow the BLM to determine if you qualify for a waiver from the payment of \$100 per mining claim or site maintenance fee established in 30 U.S.C. 28f and the implementing regulations at 43 CFR 3830. A response to this request is required in accordance with the statute to obtain your benefit.

BLM would like you to know that you do not have to respond to this, or any other, Federal agency-sponsored information collection unless it displays a currently valid OMB control number.

Public reporting burden for this form is estimated to average 20 minutes (.33 hours) per response, including time to review instructions, gathering and maintaining data, and completing and reviewing the form. Direct comments regarding this burden estimate, or any other aspect of this form, to the U.S. Department of the Interior, Bureau of Land Management, (1004-0114) Bureau Information Collection Clearance Officer (WO-630), Mail Stop 401 LS, 1849 C St, N.W., Washington, D.C. 20240.

FOR OFFICIAL USE ONLY

2007 JUL 26 P 12:56

RECEIVED
B.L.M. AZ STATE OFFICE

NOTICE!!

These documents have been scanned!

Do not place un-scanned documents beneath this notice!

Do not remove this notice from this file!

GPO Jacket No. 560-102
Print Order 61540
Rise Business Services, LLC
Job=AZ15 5/28/2019



Box Number= AZ15092



Claim Begin-End: AMC380041-AMC380042

5 Miscellaneous



AZ15092-2

AMC379989-AMC380426

**NO
DOCUMENTS
FOUND**

NO DOCUMENTS FOUND
NO DOCUMENTS FOUND

NOTICE!!

These documents have been scanned!

Do not place un-scanned documents beneath this notice!

Do not remove this notice from this file!

GPO Jacket No. 560-102
Print Order 61540
Rise Business Services, LLC
Job=AZ15 5/28/2019



Box Number= AZ15092



Claim Begin-End: AMC380041-AMC380042

6 Location Notices-Amendments and Supporting Documents



AZ15092-2 AMC379989-AMC380426

**DEPARTMENT OF THE INTERIOR
BUREAU OF LAND MANAGEMENT
MINING CLAIMS
(LIVE) Serial Register Page**

Page 1 of 2

RunDate/Time: 04/17/07 12:21 PM

01 10-21-1976;090STAT0090;43USC1744
Case Type 384201: PLACER CLAIM
Claim Name: HIGHLANDERS FOLLY #1
Commodity :
Case Disposition: ACTIVE

**Serial Number
AMC380041**

Name & Address			Int Rel	% Interest
ARNOLD DENISE	21135 W CHUCKWAGON LN	WITTMANN, AZ 85361	CLAIMANT	0.0000000
BIGELOW CAMERON	BOX 323	WITTMANN, AZ 85361	CLAIMANT	0.0000000
BIGELOW DEVIN	BOX 965	WITTMANN, AZ 85361	CLAIMANT	0.0000000
BIGELOW MEGAN	BOX 323	WITTMANN, AZ 85361	CLAIMANT	0.0000000
BIGELOW SHEILA	BOX 323	WITTMANN, AZ 85361	CLAIMANT	0.0000000
BIGELOW TED	BOX 323	WITTMANN, AZ 85361	AGENT	0.0000000
BIGELOW TED	BOX 323	WITTMANN, AZ 85361	CLAIMANT	0.0000000
SAVAGE BILLIE L	BOX 790	WITTMANN, AZ 85361	CLAIMANT	0.0000000
SAVAGE EVAN	5904 W MONTE CRISTO AVE	GLENDAL, AZ 85306	CLAIMANT	0.0000000

Mer Twp	Rng	Sec	Quadrant	District/Resource	County
14	0070N	0040W	035	NW	PHOENIX DISTRICT OFFICE
					MARICOPA

Act Date	Code	Action	Action Remarks	Receipt Number
12/05/2006	403	LOCATION DATE		
03/05/2007	395	RECORDATION NOTICE RECD	1	1450566
03/05/2007	484	LOCATION YEAR / MAINTENANCE FEE	2007	1450566
03/05/2007	501	ACCT ADV IN LEAD FILE	AMC380041;	

Line Nr Remarks

**DEPARTMENT OF THE INTERIOR
BUREAU OF LAND MANAGEMENT
MINING CLAIMS
(LIVE) Serial Register Page**

Page 2 of 2

RunDate/Time: 04/17/07 12:21 PM

01 10-21-1976;090STAT0090;43USC1744
Case Type 384201: PLACER CLAIM
Claim Name: LOST BEN #1
Commodity :
Case Disposition: ACTIVE

**Serial Number
AMC380042**

Name & Address			Int Rel	% Interest
ARNOLD DENISE	21135 W CHUCKWAGON LN	WITTMANN, AZ 85361	CLAIMANT	0.0000000
BIGELOW CAMERON	BOX 323	WITTMANN, AZ 85361	CLAIMANT	0.0000000
BIGELOW DEVIN	BOX 965	WITTMANN, AZ 85361	CLAIMANT	0.0000000
BIGELOW MEGAN	BOX 323	WITTMANN, AZ 85361	CLAIMANT	0.0000000
BIGELOW SHEILA	BOX 323	WITTMANN, AZ 85361	CLAIMANT	0.0000000
BIGELOW TED	BOX 323	WITTMANN, AZ 85361	CLAIMANT	0.0000000
BIGELOW TED	BOX 323	WITTMANN, AZ 85361	AGENT	0.0000000
SAVAGE BILLIE L	BOX 790	WITTMANN, AZ 85361	CLAIMANT	0.0000000
SAVAGE EVAN	5904 W MONTE CRISTO AVE	GLENDALE, AZ 85306	CLAIMANT	0.0000000

Mer Twp	Rng	Sec	Quadrant	District/Resource	County
14	0070N	0040W	001	SE	PHOENIX DISTRICT OFFICE
14	0070N	0040W	001	SE	PHOENIX DISTRICT OFFICE
					MARICOPA
					YAVAPAI

Act Date	Code	Action	Action Remarks	Receipt Number
12/20/2006	403	LOCATION DATE		
03/05/2007	395	RECORDATION NOTICE RECD	1	1450566
03/05/2007	484	LOCATION YEAR / MAINTENANCE FEE	2007	1450566
03/05/2007	501	ACCT ADV IN LEAD FILE	AMC380041;	

Line Nr Remarks

MINING CLAIM STATUS REPORT

STATUS:

MTP CHECKED BY _____

GEO CHECKED BY _____

LEAD SERIAL NO. AMC 380041 THROUGH AMC 380042

# _____	LODE	LOCATION FEE @ \$30 =	\$ <u>60.00</u>
# _____	PLACER	PROCESSING FEE @ \$15 =	\$ <u>45.00 30.00</u>
# _____	ASSOCIATION PL	MAINTENANCE FEE @ \$125 =	\$ <u>125.00</u>
# _____	MILL SITE	OVERAGE	\$ _____
# _____	TUNNEL SITE	SHORTAGE	\$ _____
		OTHER FEES	\$ _____
		TOTAL	\$ <u>170.00</u>

OVER-THE-COUNTER ☒ MAIL ☐ TIMELY FILED: YES ☒ NO ☐

LEGAL DESCRIPTION: T 7N R 4W SEC 1, 35
T _____ R _____ SEC _____
T _____ R _____ SEC _____
T _____ R _____ SEC _____

BLM ☐ FOREST SERVICE ☐ _____ SUBJ TO PL 359: YES ☐ NO ☐

WILDERNESS AREA: NO ☐ YES ☐ _____

SPLIT ESTATE: SX ☐ PX ☐ SRHA ☐ OTHER ☐ _____ N/A ☐
PROPER NOTICE FILED IF LOCATED ON SRHA LANDS-YES ☐ NO ☐ N/A ☐

RECONVEYED MINERALS ON BLM LANDS REQUIRE OPENING ORDERS
FROM 1944 TO 1993. OPEN TO ENTRY ON: _____ N/A ☐

STATUS; VOID ☐ PARTIALLY VOID ☐ PRIVATE MINERALS ☐
WITHDRAWN LANDS ☐ OTHER ☐ _____

CLAIMANT ACKNOWLEDGES THAT PORTIONS OF THE CLAIM(S) MAY BE
VOID OR VOIDABLE. Claimant Signature: _____

COMMENTS:

map incorrect for Amc 380041 should depict N.W. 1/4

FINAL ADJUDICATION

LOCATION NOTICE FOR PLACER MINING CLAIM

NOTICE IS HEREBY GIVEN that the Highgrader's Folly #1 placer mining claim has been located by Ted Bigelow, whose current mailing address is P.O. Box 323 Withmann, AZ. 85361 (see list for all owners).

The general course of this claim is Square and it is situated in Maricopa County(ies), Arizona.

This claim is 2640 feet in length and 2640 feet in width. This claim runs from the location monument on which the location notice is posted approximately 2600 feet in a E direction to the E end line and 2600 feet in a S direction to the S end line. This claim is marked by four monuments, one at each corner of the claim.

The location monument on which this notice is posted is situated within Section 35, Township 17 N, Range 4 W, Gila Salt River Base and Meridian, Arizona. This claim encompasses portions of the following legal subdivision(s) if located by legal subdivision or the following quarter section(s), Section(s), Township(s), and Range(s): NW 1/4 Sec. 35 T7N R4W, Gila Salt River Base and Meridian, Arizona.

The locality of this claim with reference to some natural object or permanent monument and additional information (if any) concerning its locality are as follows: That 160 acres of which the NEC. is located at that USGS corner sec. marker common to sec.'s 25, 26, 35 & 36 T7N R4W, GSR B+M, AZ.

DATED AND POSTED on the ground this 5th day of Dec., 2006.

Agent

~~LOCATOR(S)~~

T. Bigelow

BLM DATE STAMP:

RECEIVED
B.L.M. AZ STATE OFFICE
2007 MAR -5 P 1:19
PHOENIX, AZ

AMC 380041

BLM DATE STAMP:

RECEIVED
B.L.M. AZ STATE OFFICE

2007 MAR -5 P 1:20

PHOENIX, AZ

CLAIM MAP

Lode () Placer (✓)

27	↑ N	26	25
34	LOCATION →	35	36

AMC 380041

Scale : 1" = _____

- The above map depicts the Highgrader's Folly #1 mining claim, which is located in the NW 1/4 Sec. 35 of Section(s) _____, Township 7 N, Range 4 W, Gila and Salt River Base and Meridian, Maricopa County Arizona.
- The type of corner and location monuments used are as follows: 1.5" x 4' PVC on steel T posts.
- The bearings and distances in degrees and feet between claim corners are as depicted on the map.

NOTE: DRAWING NOT TO SCALE

ADDITIONAL OWNERS

CLAIM NAME: Highgrader's Folly #1

Name: Ted Bigelow
Address: P.O. Box 323
City/State/Zip: Wittmann, AZ 85361

Name: Sheila Bigelow
Address: P.O. Box 323
City/State/Zip: Wittmann, AZ 85361

Name: Devin Bigelow
Address: P.O. Box 965
City/State/Zip: Wittmann, AZ 85361

Name: Cameron Bigelow
Address: P.O. Box 323
City/State/Zip: Wittmann, AZ 85361

Name: Megan Bigelow
Address: P.O. Box 323
City/State/Zip: Wittmann, AZ 85361

Name: Billie L. Savage
Address: P.O. Box 790
City/State/Zip: Wittmann, AZ 85361

Name: Denise Arnold
Address: 21135 West Chuckwagon Ln.
City/State/Zip: Wittmann, AZ 85361

Name: Evan Savage
Address: 5904 W. Monte Cristo Ave.
City/State/Zip: Glendale, AZ 85306

PHOENIX, AZ

2007 MAR - 5 P 1: 20

RECEIVED
D.L.M. AZ STATE OFFICE

4116 2000041

LOCATION NOTICE FOR PLACER MINING CLAIM

NOTICE IS HEREBY GIVEN that the Last Ben #1 placer mining claim has been located by Ted & Sheila Bigelow, whose current mailing address is P.O. BOX 323, Wittmann, AZ. 85361.

The general course of this claim is Square and it is situated in Yavapai County(ies), Arizona.

This claim is 1320 feet in length and 1320 feet in width. This claim runs from the location monument on which the location notice is posted approximately 1280 feet in a N direction to the N end line and 1280 feet in a W direction to the W end line. This claim is marked by four monuments, one at each corner of the claim.

The location monument on which this notice is posted is situated within Section 1, Township 7 N, Range 4 W, Gila Salt River Base and Meridian, Arizona. This claim encompasses portions of the following legal subdivision(s) if located by legal subdivision or the following quarter section(s), Section(s), Township(s), and Range(s): SE 1/4 SEC 1
T7NR4W, Gila Salt River Base and Meridian, Arizona.

The locality of this claim with reference to some natural object or permanent monument and additional information (if any) concerning its locality are as follows: That 40 acres of which the SEC is located at that USGS corner SEC marker common to SEC'S 1 & 12, T7NR4W, & 6, 7 T7NR3W, GSRB&M, AZ.

DATED AND POSTED on the ground this 20th day of Dec., 2006.

LOCATOR(s) 1 Bigelow

Sheila Bigelow

BLM DATE STAMP:

PHOENIX, AZ
2007 MAR -5 P 1:20
RECEIVED
BLM, AZ STATE OFFICE

ANL 380042

BLM DATE STAMP:

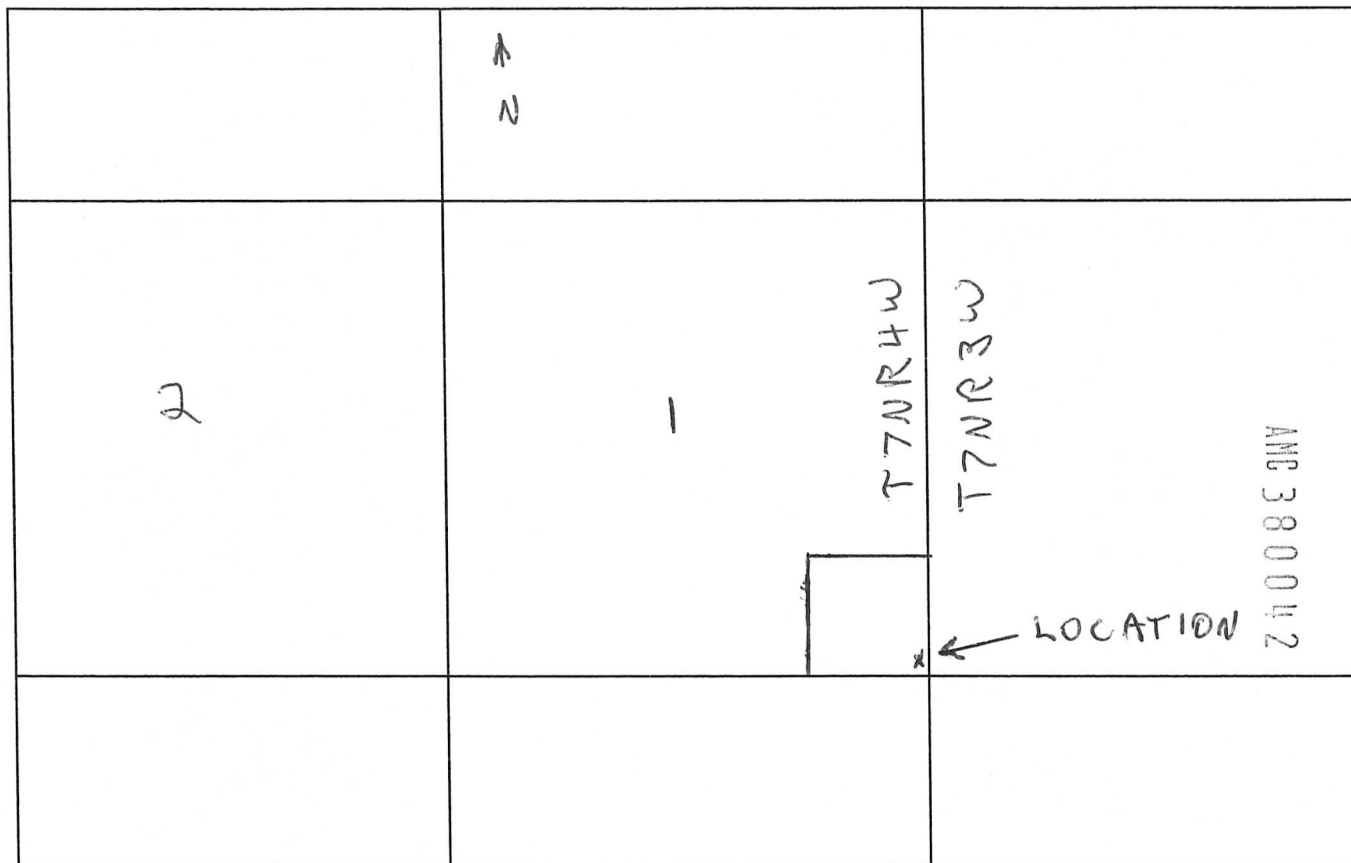
RECEIVED
B.L.M. AZ STATE OFFICE

2007 MAR -5 P 1:20

PHOENIX, AZ

CLAIM MAP

Lode () Placer (✓)



Scale : 1" = _____

1. The above map depicts the Lost Ben #1 mining claim, which is located in the SE 1/4 SE 1/4 of Section(s) 1, Township 7 N, Range 4 W, Gila and Salt River Base and Meridian, Yavapai County Arizona.
2. The type of corner and location monuments used are as follows: 1.5" X 4' plc on steel T-posts.
3. The bearings and distances in degrees and feet between claim corners are as depicted on the map.

NOTE: DRAWING NOT TO SCALE

RUN TIME: 01:12 PM

DEPARTMENT OF INTERIOR
BUREAU OF LAND MANAGEMENT

RUN DATE: 03/05/2007
Page 1 of 1

Input Parameters for Geographic Report with Land

System Id = CR

Admin State = AZ

Geo State =

Casetype Begins With

Case Disp Txt = AUTHORIZED, PENDING, WITHDRAWN

Mer Twp Rng =

Section =

Mtrs = 14 0070N 0040W 001, 14 0070N 0040W 035

Commodity =

Commodity Txt =

Pending Org =

Pend Org Decode =

Total Rows Returned: 2

NO WARRANTY IS MADE BY BLM FOR USE OF THE DATA
FOR PURPOSES NOT INTENDED BY BLM

RUN TIME: 01:12 PM

UNITED STATES DEPARTMENT OF INTERIOR
BUREAU OF LAND MANAGEMENT
GEOGRAPHIC REPORT WITH LAND
Sorted by Serial Number

RUN DATE: 03/05/2007
Page 1 of 1

Adm State: AZ

Serial Number: AZA 031568

Total Case Acres: 1.000

<u>Casetype</u>	<u>Case Disp</u>	14	0070N	0040W	<u>Sect</u>	<u>Sur Typ</u>	<u>Sur Num</u>	<u>Suff</u>	<u>Subdivision</u>	<u>Act Pend</u>
837000	AUTHORIZED				001	FF			PORTION OF;	

Serial Number: AZA 031771

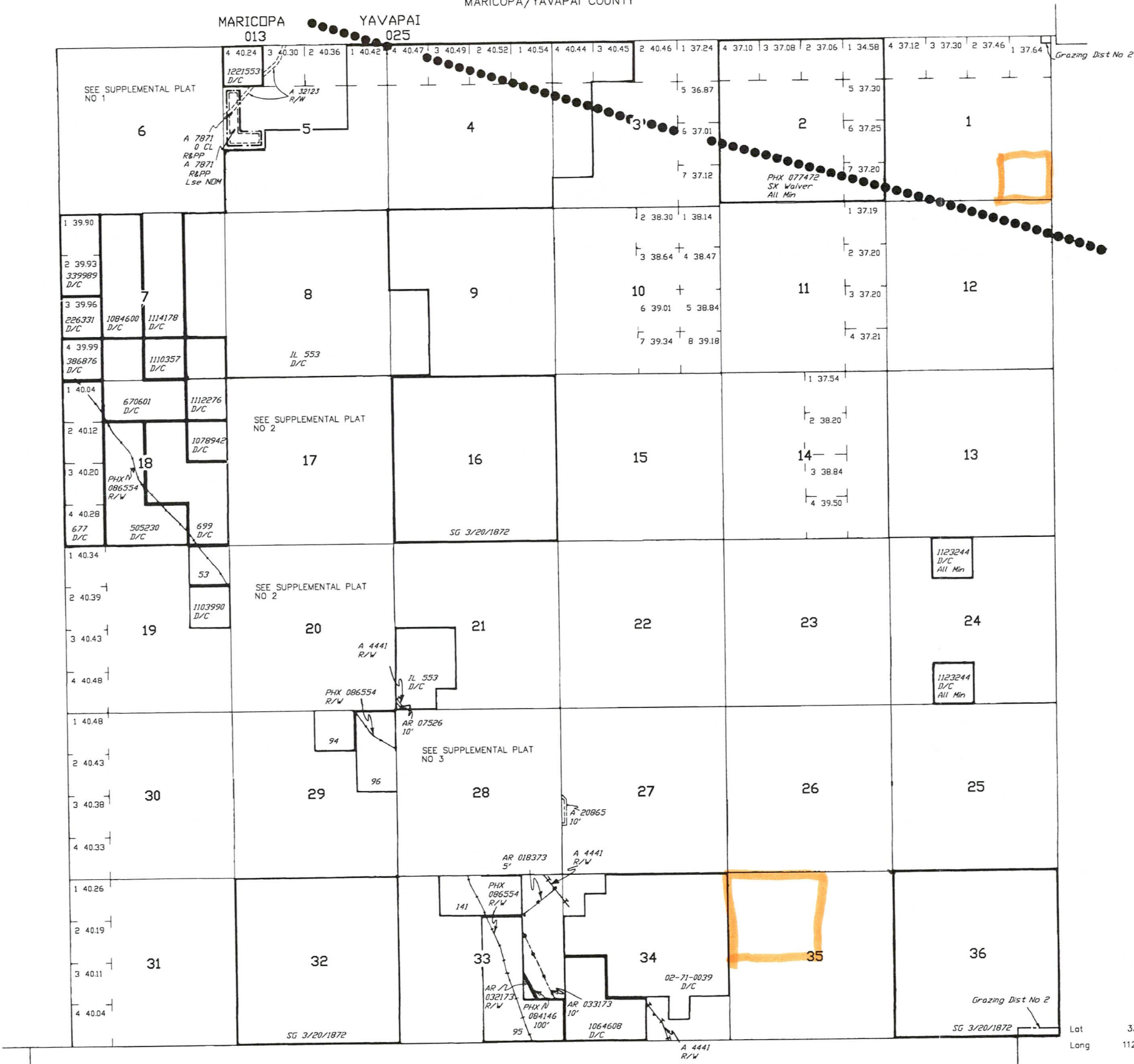
Total Case Acres: 1.000

<u>Casetype</u>	<u>Case Disp</u>	14	0070N	0040W	<u>Sect</u>	<u>Sur Typ</u>	<u>Sur Num</u>	<u>Suff</u>	<u>Subdivision</u>	<u>Act Pend</u>
837000	AUTHORIZED				001	FF			PORTION OF;	

TOWNSHIP 7 NORTH RANGE 4 WEST OF THE GILA AND SALT RIVER MERIDIAN, ARIZONA

MARICOPA/YAVAPAI COUNTY

STATUS OF PUBLIC DOMAIN
LAND AND MINERAL TITLES



INDEX TO SEGREGATED TRACTS				
RESURVEY		ORIGINAL SURVEY		
TRACT NO	T	R	SEC	SUBDIVISION

FOR ORDERS AFFECTING DISPOSAL OR USE OF
UNIDENTIFIED LANDS WITHDRAWN FOR CLASSIFICATION,
MINERALS, WATER AND/OR OTHER PUBLIC PURPOSES,
REFER TO INDEX OF MISCELLANEOUS DOCUMENTS.

DIST NO 2

LANDS PATENTED UNDER SMALL TRACT ACT ARE NOW
SUBJECT TO MINERAL LEASING ACT

A 2889 Recd Stips

AMC 286462 Rec Stips
Sec 33 : M&B

O 195 Opens to ME Subj to Stips
Sec 20 : W1/2SW1/4SW1/4

SO 3/12/1948 Opens to ME Subj to Stips
Sec 33 : NE1/4NE1/4SE1/4, Those Portions of
NW1/4NE1/4SE1/4 of Hwy R/W of
5/14/1918

MDS 280 SW
281 SE

CURRENT TO		BB	
2-20-2003	PV	T	7 N
		R	4 W

SCALE in chains
10 5 0 10 20 30 60

WARNING STATEMENT
This plot is the Bureau's Record of Title, and should be used
only as a graphic display of the township survey data. Rec-
ords hereon do not reflect title changes which may have been
effected by lateral movements of rivers or other bodies of water.
Refer to the cadastral surveys for official survey information.